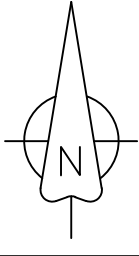


File name C:\USERS\INGR0502\1DESKTOP\WORKING FILES\HATOC PROJECT\CADWORKING DRAWINGS\ADVERTISING PLAN\STEIGNBRIDGE\2023.02.13\ENV6036-14-HORNS PARK\BISHOPSTEIGNTON.DWG, printed on 13 February 2023 09:54:17, by Rajasekhar, Gaddavallasa



BISHOPSTEIGNTON
PRESCHOOL

HORNS PARK

COCKHAVEN CLOSE

13

9

7

5




3

7

SCALE:
1:500

Contains Ordnance Survey data.
© Crown copyright and database rights 2023. 100019783

KEY:

-  NO WAITING AT ANY TIME - PROPOSED
-  ADVISORY DISABLED BAY - EXISTING
-  SCHOOL ENTRANCE CLEARWAY - NO STOPPING AT ANY TIME - EXISTING

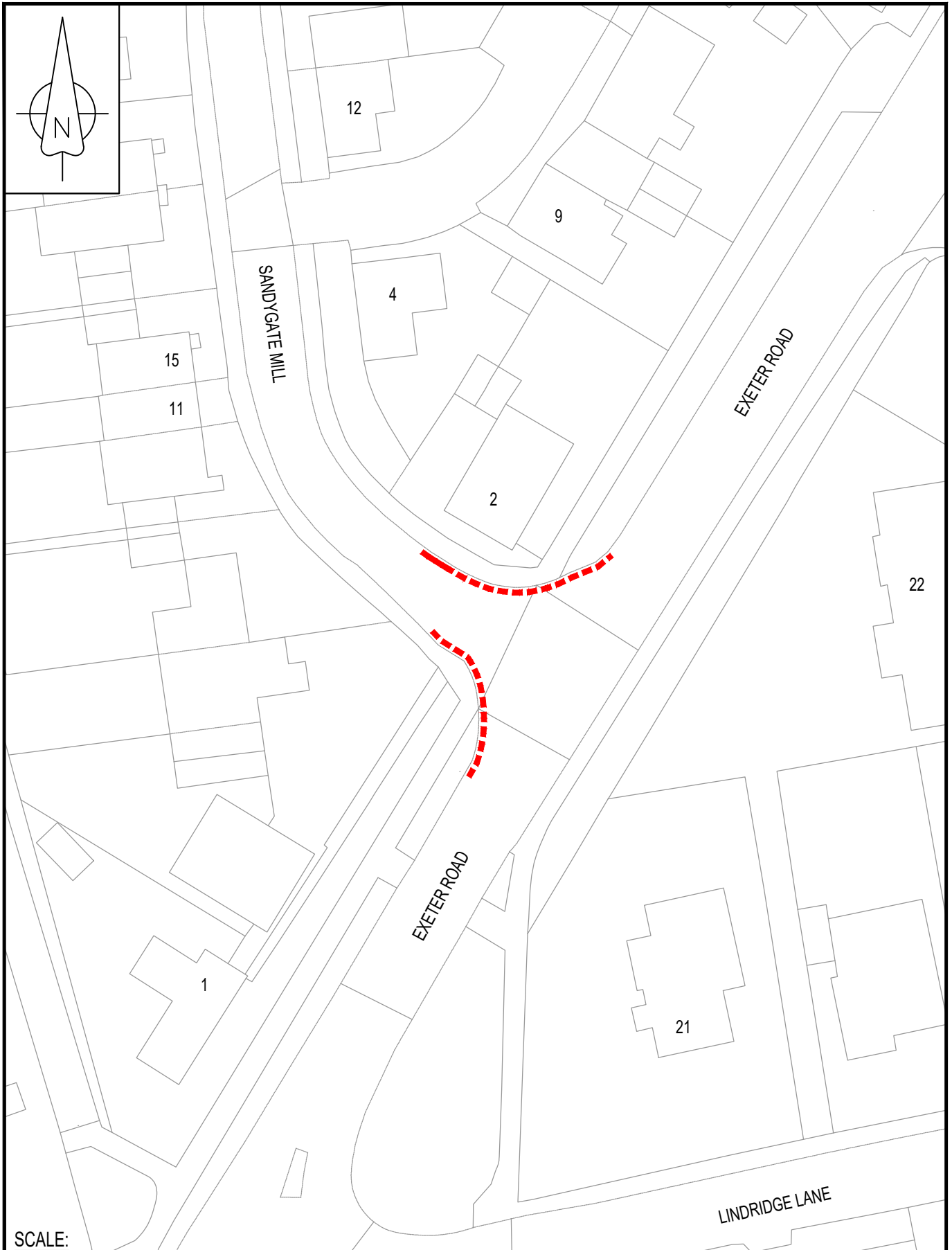
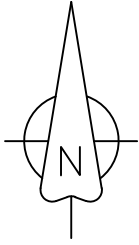


TITLE:

TEIGNBRIDGE HATOC
HORNS PARK, BISHOPSTEIGNTON
290481,073577

FIGURE No:



ENV6036-14



SCALE:
1:500

Contains Ordnance Survey data.
© Crown copyright and database rights 2023. 100019783

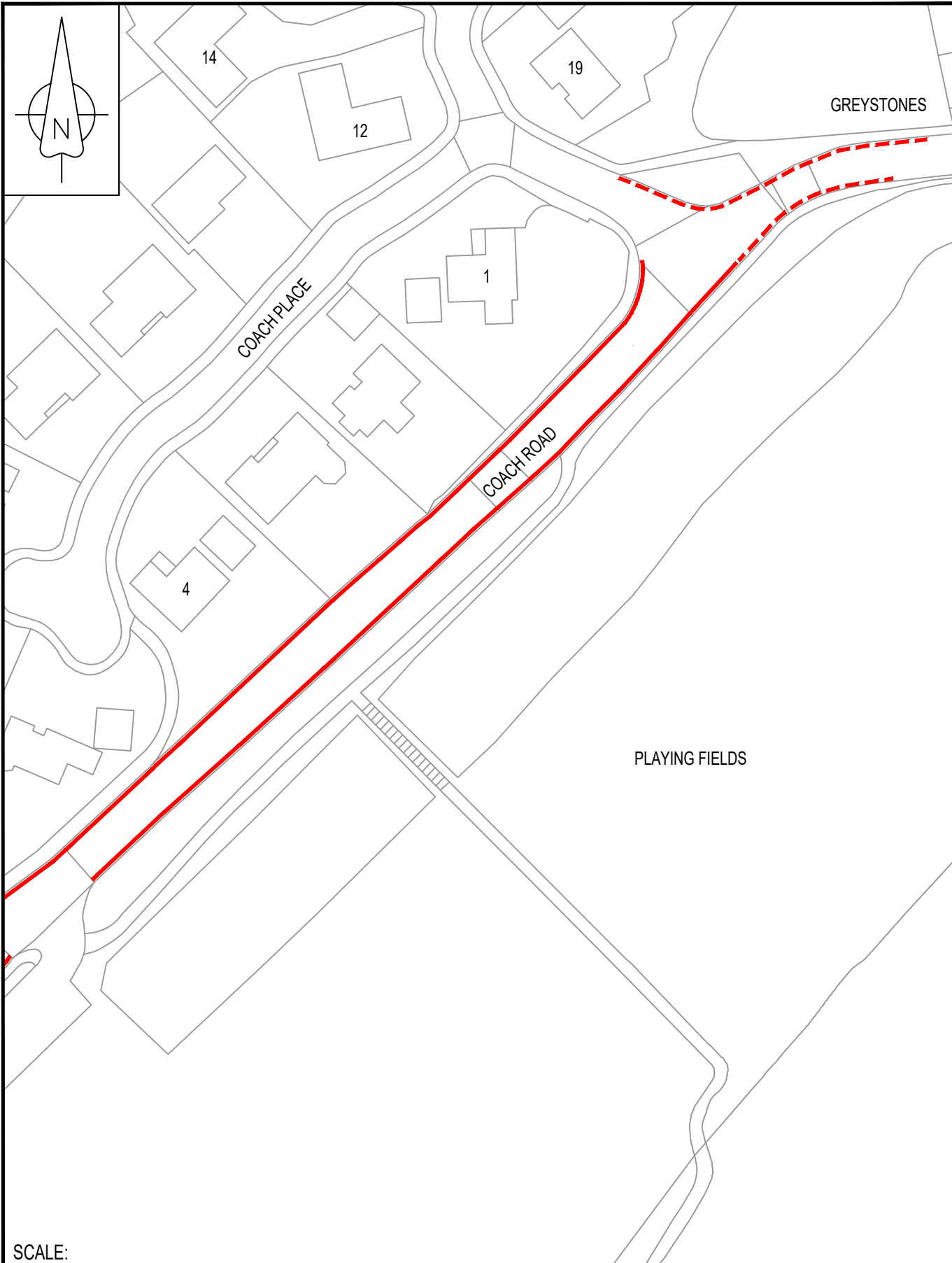
KEY:

-  NO WAITING AT ANY TIME - PROPOSED
-  NO WAITING AT ANY TIME - EXISTING



TITLE:
TEIGNBRIDGE HATOC
SANDYGATE MILL, KINGSTEIGNTON
286866,074595



FIGURE No:
ENV6036-55



SCALE:
1:800

Contains Ordnance Survey data.
© Crown copyright and database rights 2023. 100019783

KEY:

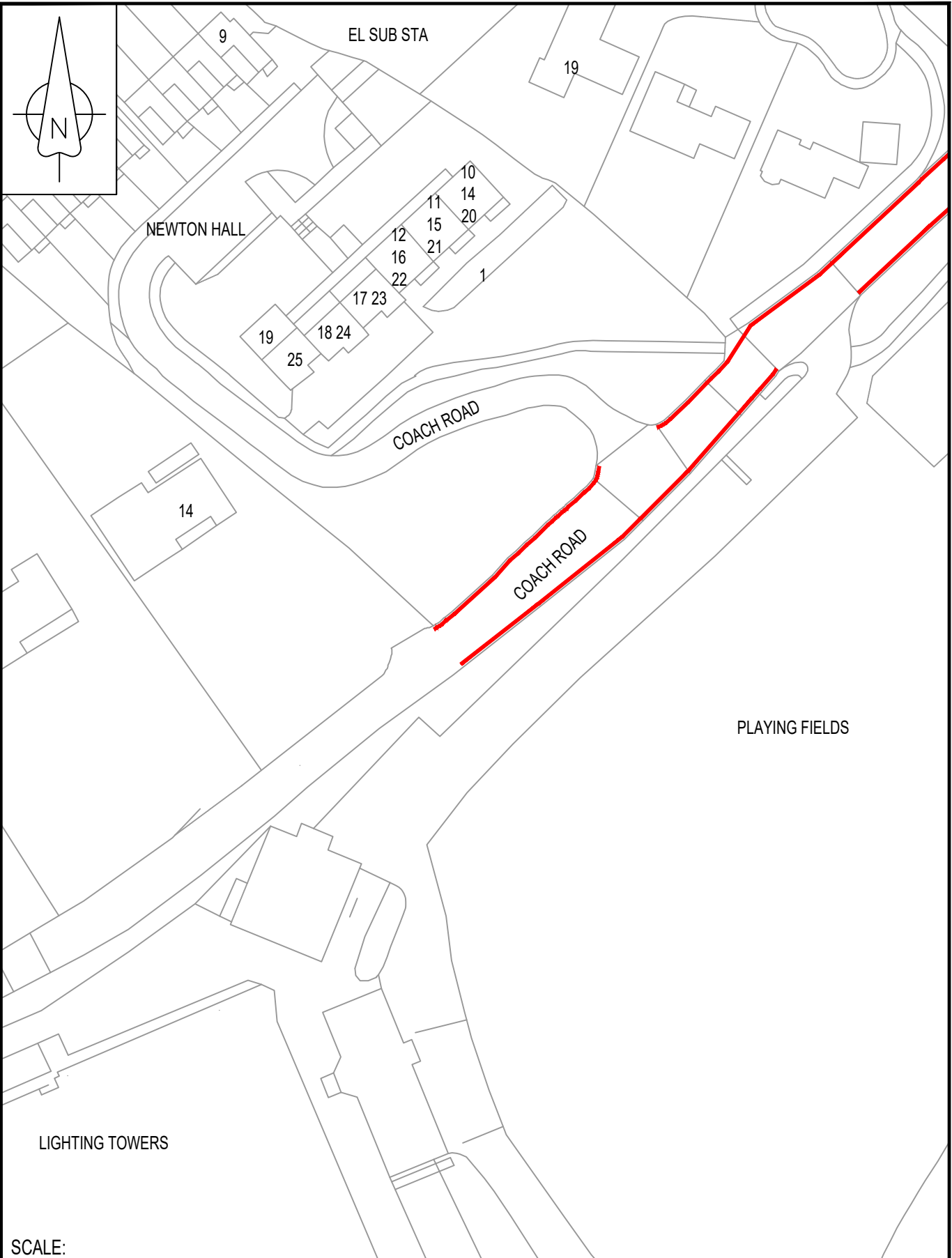
-  NO WAITING AT ANY TIME - PROPOSED
-  NO WAITING AT ANY TIME - EXISTING



TITLE:
TEIGNBRIDGE HATOC
COACH ROAD, NEWTON ABBOT
286281,070499

FIGURE No:
ENV6036-57/1



File name \\UK.WSPGROUP.COM\CENTRAL_DATA\PROJECTS\70101\XXX\70101393 - DEVON - HATOC WAITING RR 22_23103.WIP\3B DRAWING\ACAD\WORKING DRAWINGS\ADVERTISING PLANS\TEIGNBRIDGE\2023.03.07\ENV6036-57-COACH ROAD, NEWTON ABBOT.DWG, printed on 28 March 2023 14:45:03, by Lislair, Niki



SCALE:
1:800

Contains Ordnance Survey data.
© Crown copyright and database rights 2023. 100019783

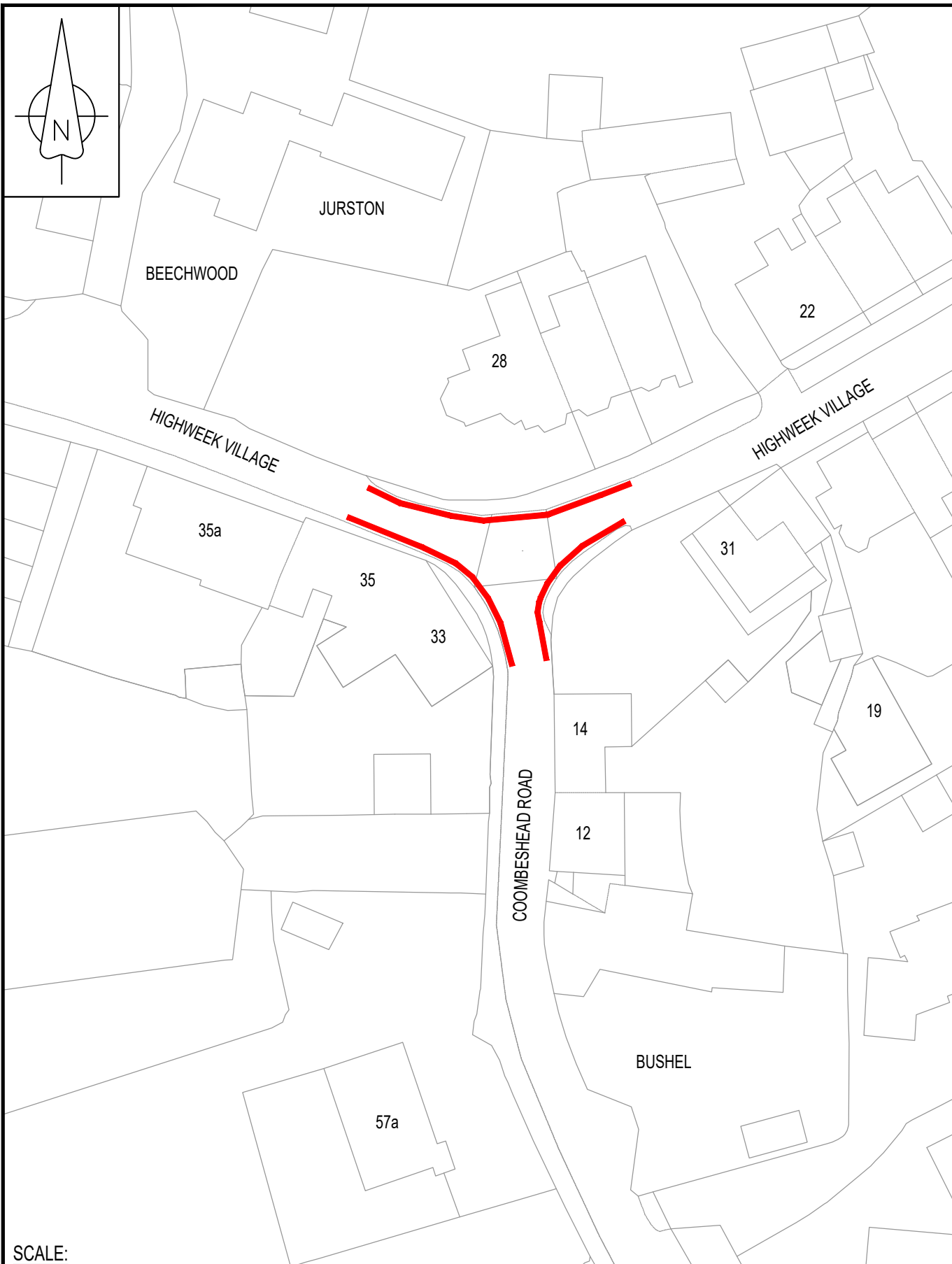
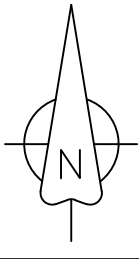
KEY:

-  NO WAITING AT ANY TIME - PROPOSED
-  NO WAITING AT ANY TIME - EXISTING



TITLE:
TEIGNBRIDGE HATOC
COACH ROAD, NEWTON ABBOT
286281,070499

FIGURE No:
ENV6036-57/2



SCALE:
1:500

Contains Ordnance Survey data.
© Crown copyright and database rights 2023. 100019783

KEY:

 NO WAITING AT ANY TIME - PROPOSED



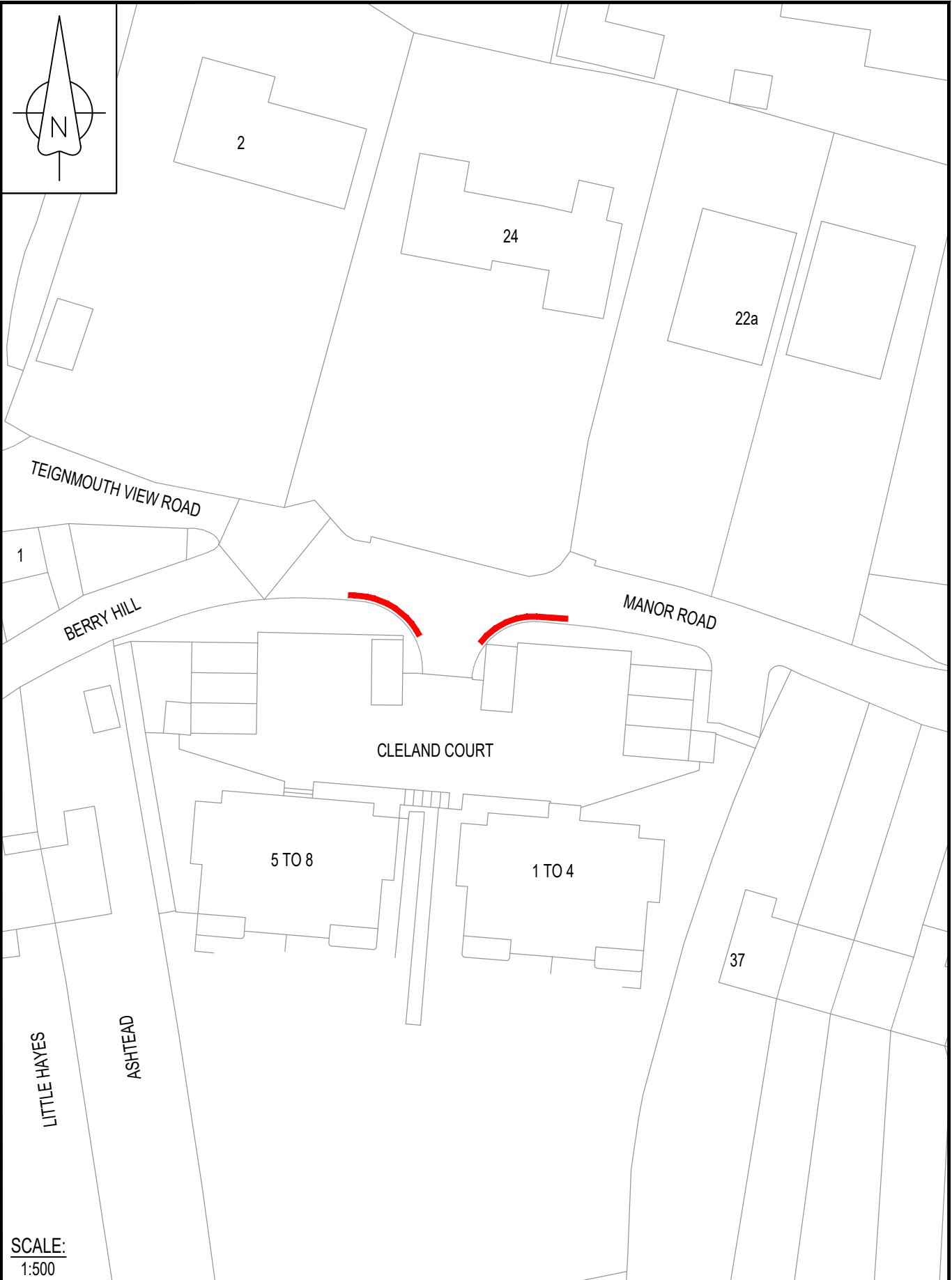
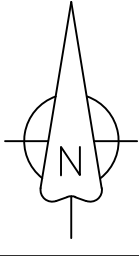
TITLE:

TEIGNBRIDGE HATOC
HIGHWEEK VILLAGE, NEWTON ABBOT
284713,072008

FIGURE No:

ENV6036-58

File name C:\USERS\INGR0502\1\DESKTOP\WORKING FILES\HATOC PROJECT\CAD\WORKING DRAWINGS\ADVERTISING PLAN\STEIGNBRIDGE\2023.02.13\ENV6036-129-MANOR ROAD, BISHOPSTEIGNTON.DWG, printed on 13 February 2023 10:01:54, by Rajasekhar, Gaddavallasa



SCALE:
1:500

Contains Ordnance Survey data.
© Crown copyright and database rights 2023. 100019783

KEY:



NO WAITING AT ANY TIME - PROPOSED

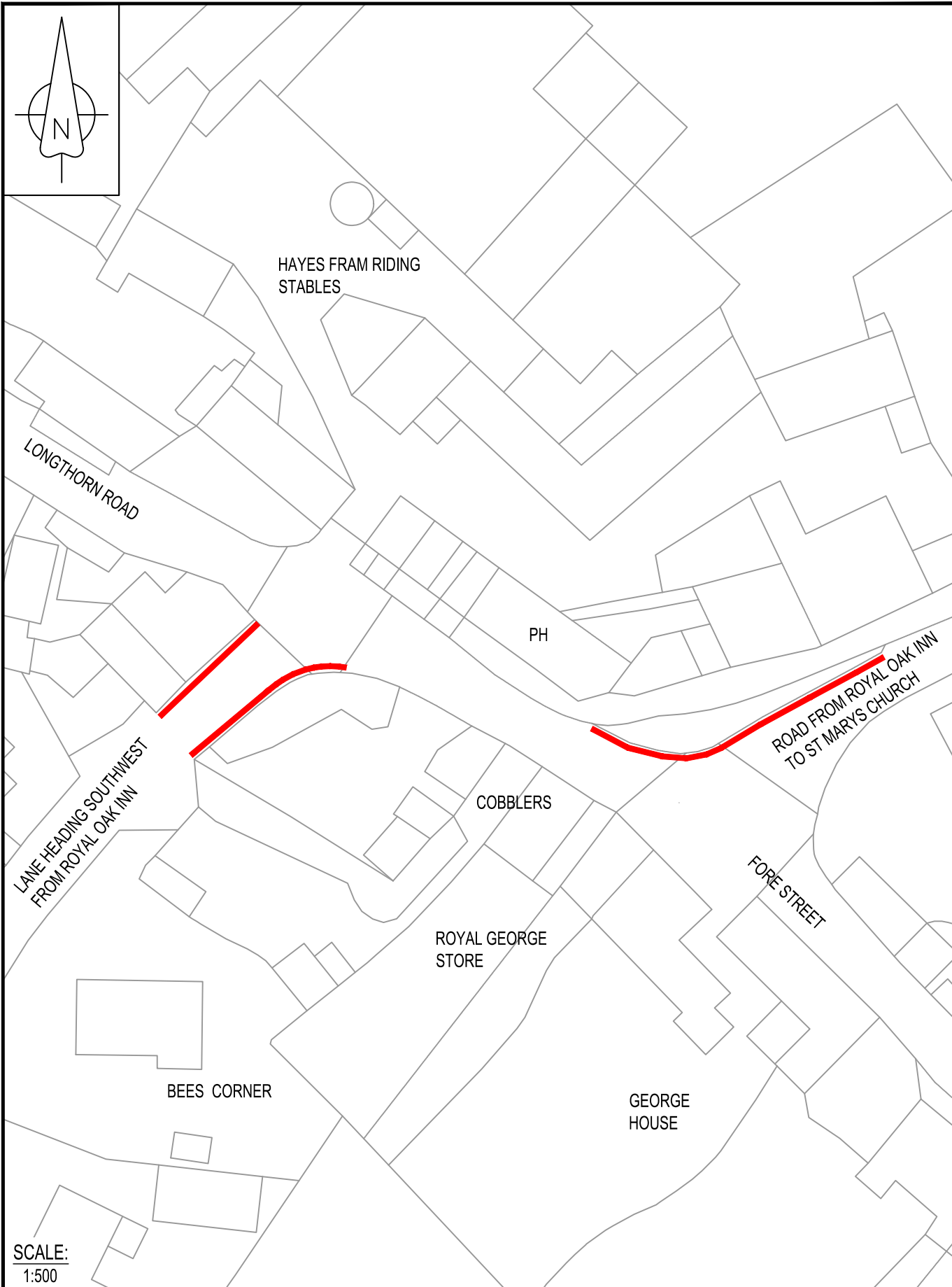


TITLE:

TEIGNBRIDGE HATOC
MANOR ROAD, BISHOPSTEIGNTON
290879,073903

FIGURE No:

ENV6036-129



SCALE:
1:500

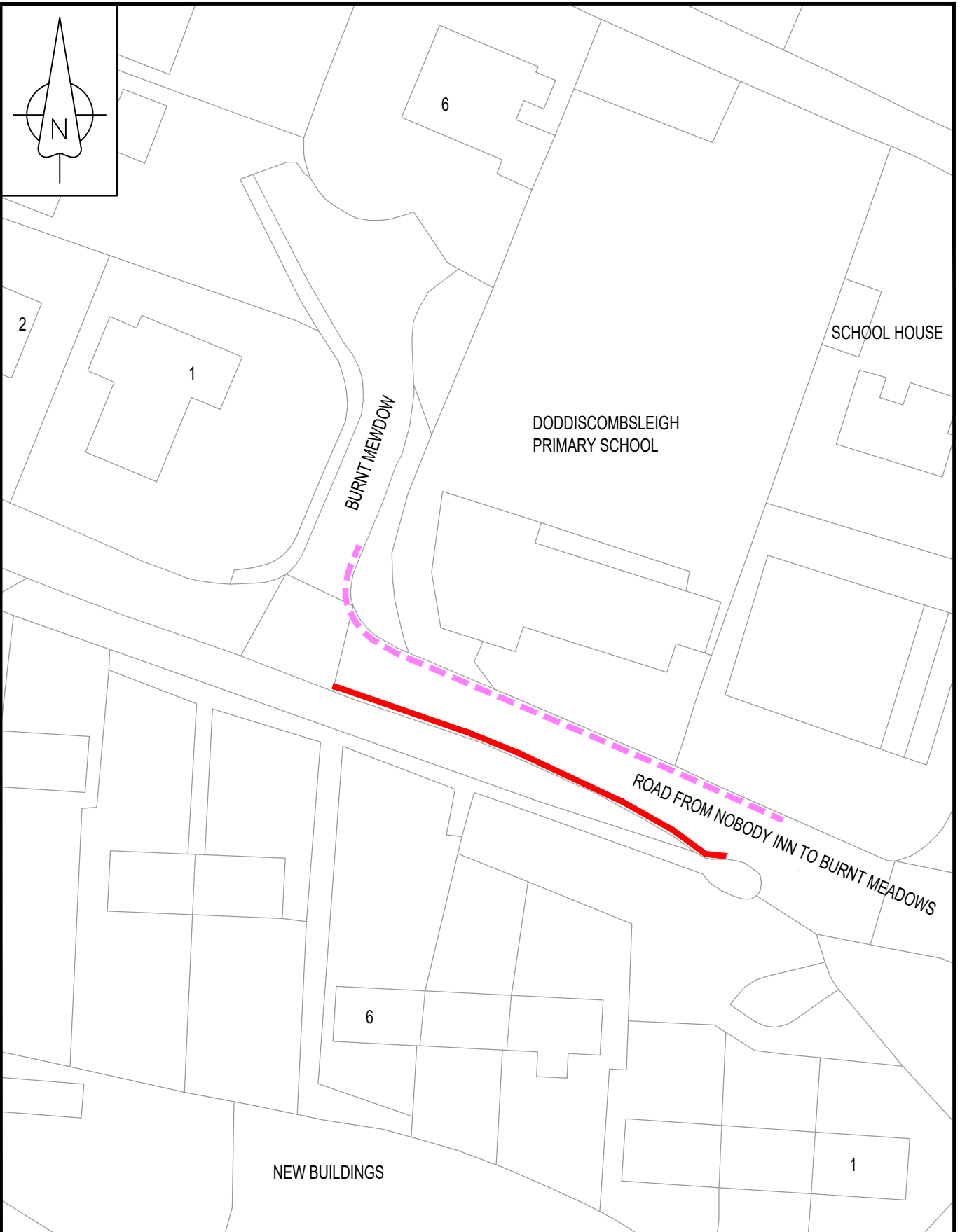
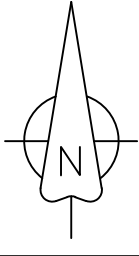
Contains Ordnance Survey data.
© Crown copyright and database rights 2023. 100019783

KEY:
 NO WAITING AT ANY TIME - PROPOSED



TITLE:
TEIGNBRIDGE HATOC
VILLAGE CENTRE, IDEFORD
289238,077309



FIGURE No:
ENV6036-130



SCALE:
1:500

Contains Ordnance Survey data.
© Crown copyright and database rights 2023. 100019783

KEY:

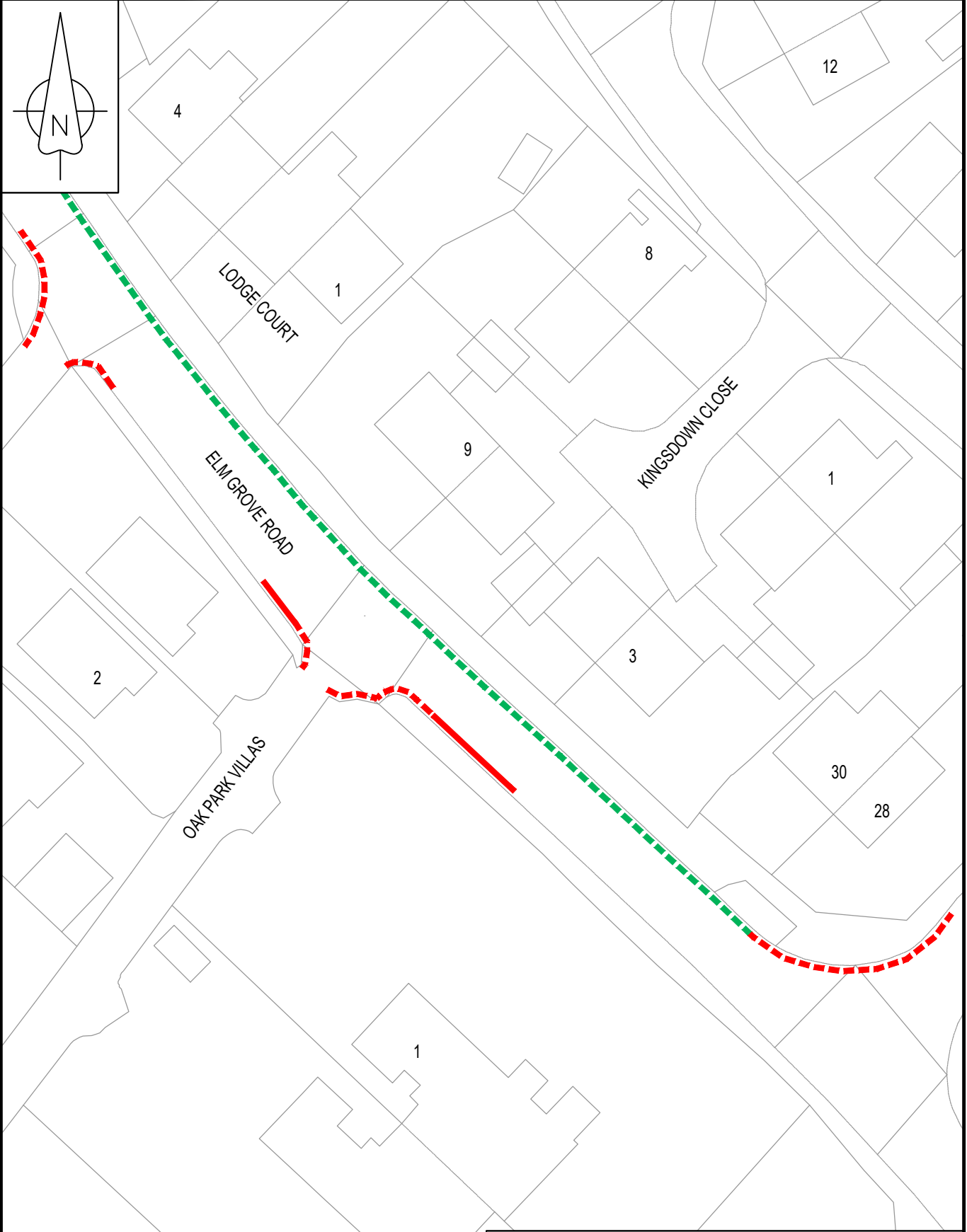
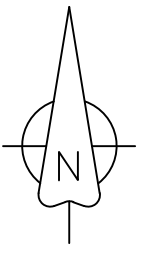
-  NO WAITING AT ANY TIME - PROPOSED
-  SCHOOL ENTRANCE CLEARWAY - NO STOPPING AT ANY TIME - EXISTING



TITLE:
TEIGNBRIDGE HATOC
ROAD FROM NOBODY INN TO BURNT
MEADOWS, DODDISCOMBSLEIGH
285379,086677

FIGURE No:
ENV6036-135

File name C:\USERS\INGR0502\1DESKTOP\WORKING FILES\HATOC PROJECT\CAD\WORKING DRAWINGS\ADVERTISING PLAN\STEIGNBRIDGE\2023.02.13\ENV6036-136-ELM GROVE ROAD, DAWLISH.DWG, printed on 13 February 2023 10:09:15, by Rajasekhar, Gaddavallasa



SCALE:
1:500

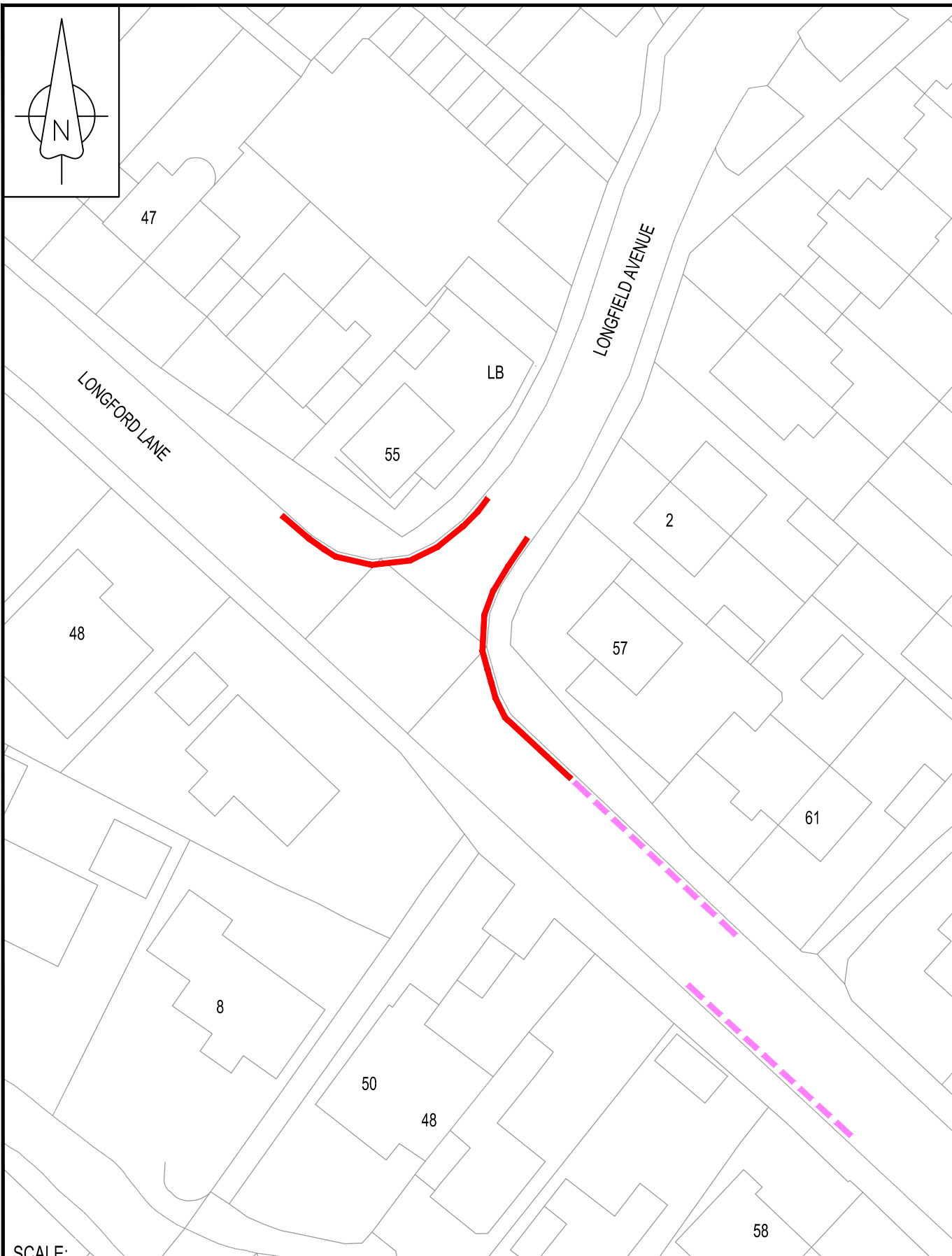
Contains Ordnance Survey data.
© Crown copyright and database rights 2023. 100019783

KEY:	
	NO WAITING AT ANY TIME - PROPOSED
	NO WAITING MON-FRI 8am-9:30am AND 3pm-4pm - EXISTING
	NO WAITING AT ANY TIME - EXISTING



TITLE:
TEIGNBRIDGE HATOC
ELM GROVE ROAD, DAWLISH
296363,077265



FIGURE No:
ENV6036-136



SCALE:
1:500

Contains Ordnance Survey data.
© Crown copyright and database rights 2023. 100019783

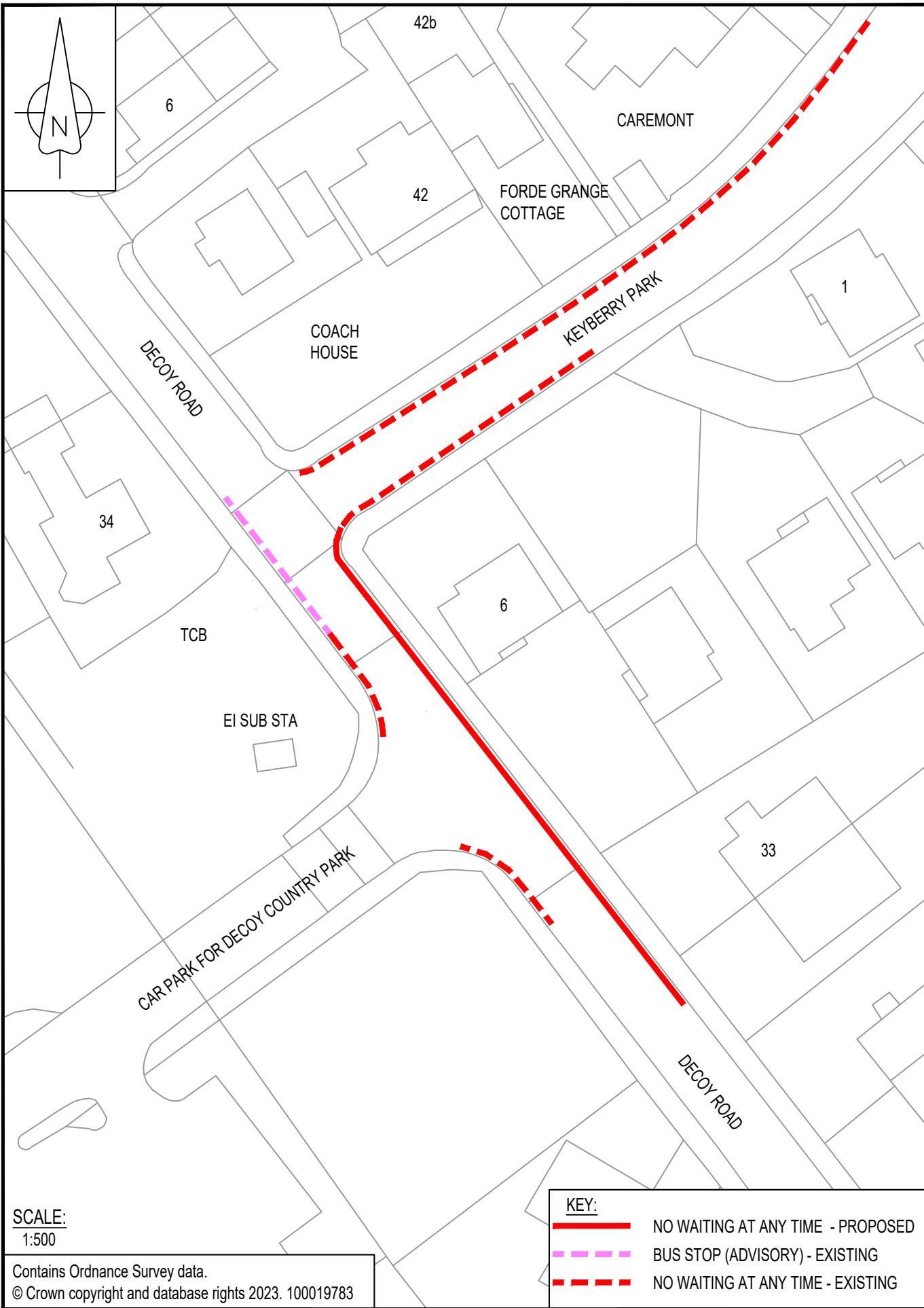
KEY:

-  NO WAITING AT ANY TIME - PROPOSED
-  BUS STOP CLEARWAYS - EXISTING



TITLE:
TEIGNBRIDGE HATOC
LONGFORD LANE, KINGSTEIGNTON
287538,073443

FIGURE No:
ENV6036-161



SCALE:
1:500

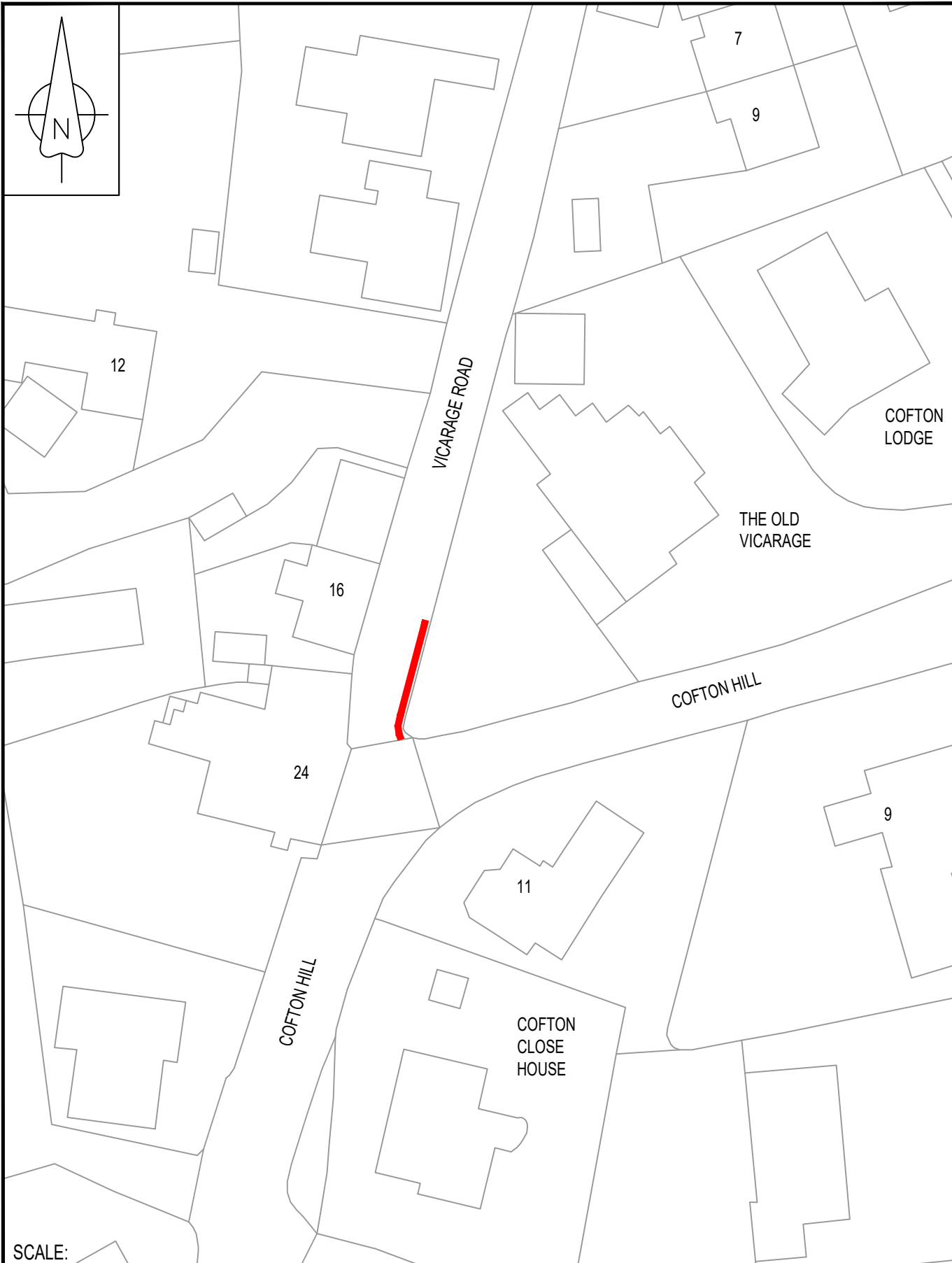
Contains Ordnance Survey data.
© Crown copyright and database rights 2023. 100019783

KEY:	
	NO WAITING AT ANY TIME - PROPOSED
	BUS STOP (ADVISORY) - EXISTING
	NO WAITING AT ANY TIME - EXISTING



TITLE:
TEIGNBRIDGE HATOC
DECOY ROAD, NEWTON ABBOT
286729,070293

FIGURE No:
ENV6036-174



SCALE:
1:500

Contains Ordnance Survey data.
© Crown copyright and database rights 2023. 100019783

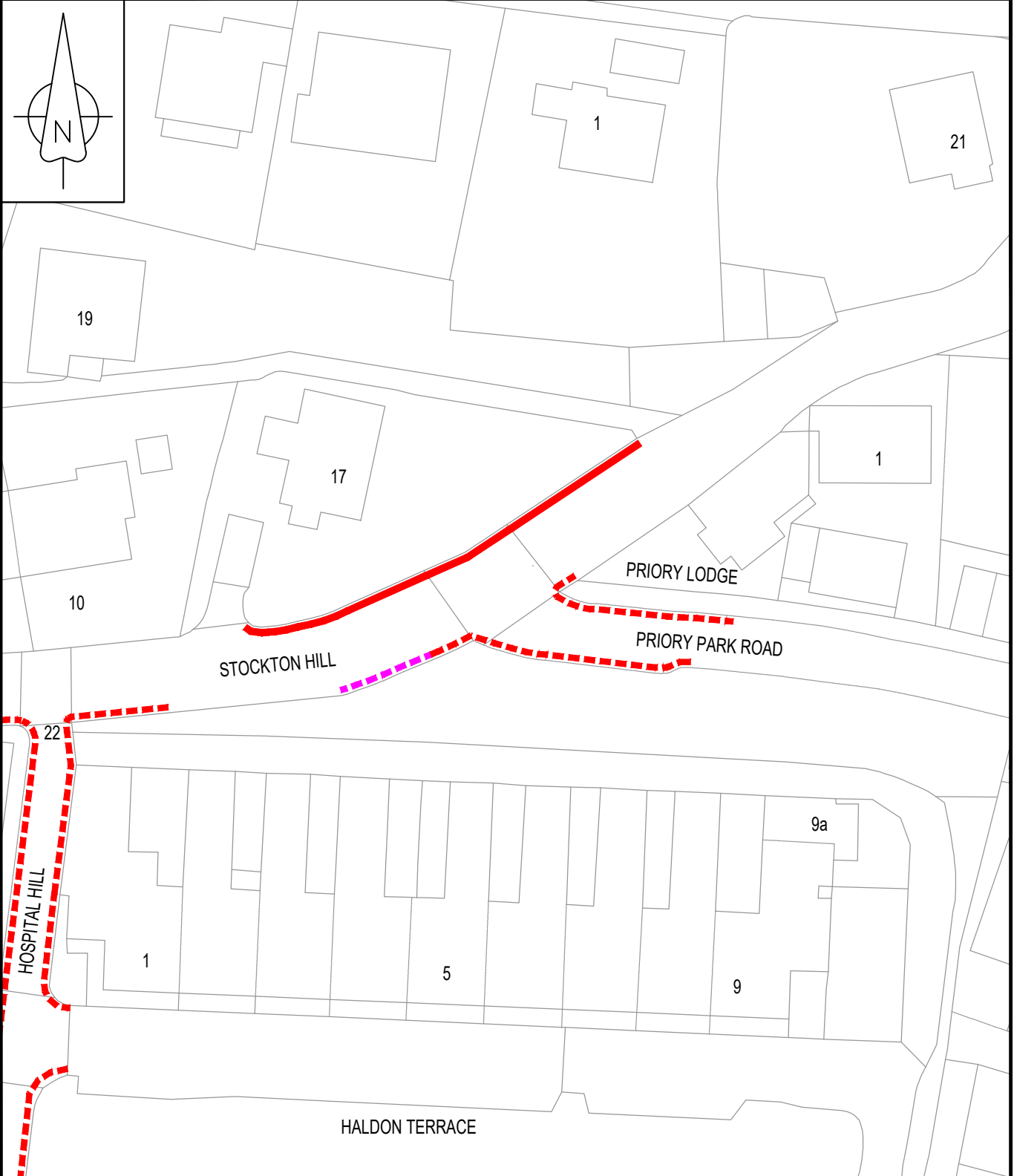
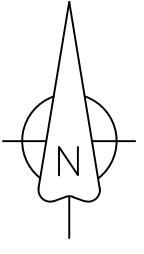
KEY:

 NO WAITING AT ANY TIME - PROPOSED



TITLE:
TEIGNBRIDGE HATOC
VICARAGE ROAD, COCKWOOD
297530,080540

FIGURE No:
ENV6036-175



SCALE:
1:500

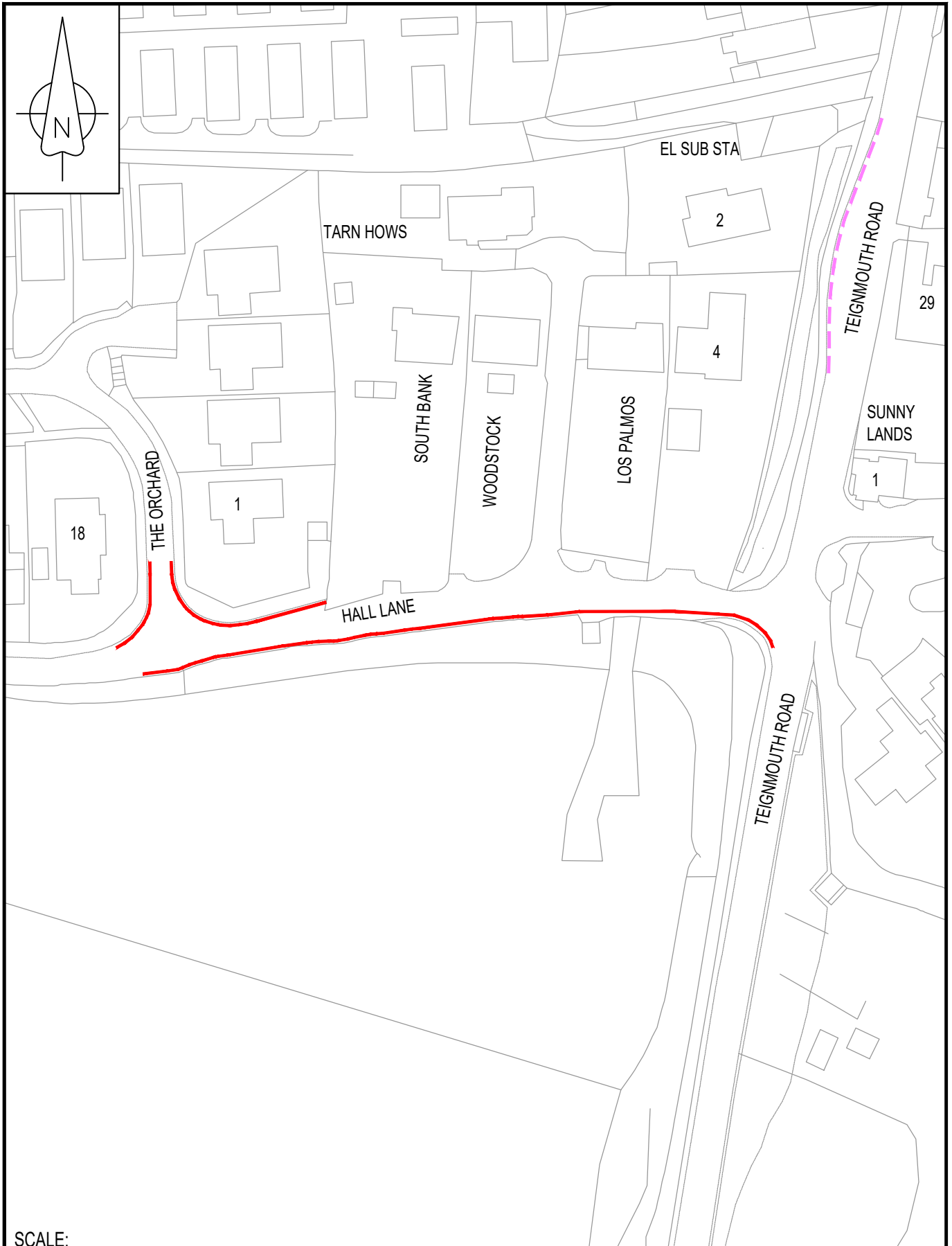
Contains Ordnance Survey data.
© Crown copyright and database rights 2023. 100019783

KEY:	
	NO WAITING AT ANY TIME - PROPOSED
	NO WAITING AT ANY TIME - EXISTING
	ADVISORY DISABLED BAY - EXISTING
	DISABLED BADGE HOLDERS ONLY MON-SAT 9am-6pm MAXIMUM STAY 2 HOURS - EXISTING
	LIMITED WAITING 8am-6pm 1 HOUR NO RETURN WITHIN 1 HOUR - EXISTING



TITLE:
**TEIGNBRIDGE HATOC
STOCKTON HILL, DAWLISH
295863,076934**



FIGURE No:
ENV6036-176



SCALE:
1:1000

Contains Ordnance Survey data.
© Crown copyright and database rights 2023. 100019783

KEY:

-  NO WAITING AT ANY TIME - PROPOSED
-  BUS STOP CLEARWAY - EXISTING



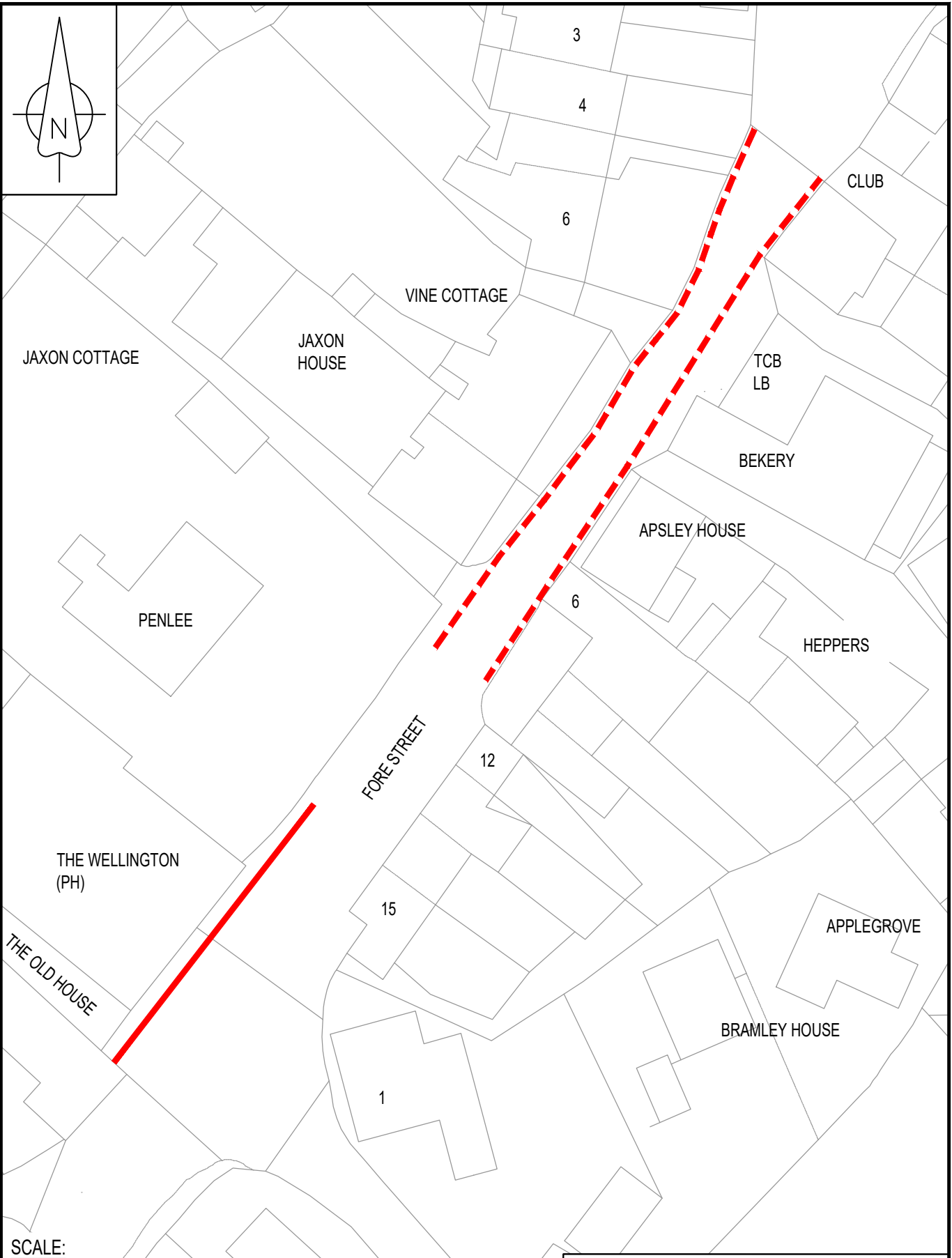
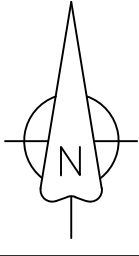
TITLE:

TEIGNBRIDGE HATOC
HALL LANE, HOLCOMBE
295477,074829

FIGURE No:

ENV6036-177

File name C:\USERS\INGR0502\1\DESKTOP\WORKING FILES\HATOC PROJECT\CAD\WORKING DRAWINGS\ADVERTISING PLAN\STEIGNBRIDGE\2023.02.13\ENV6036-180-FORE STREET_IPPLEPEN.DWG, printed on 13 February 2023 10:40:28, by Rajasekhar, Gaddavallasa



SCALE:
1:500

Contains Ordnance Survey data.
© Crown copyright and database rights 2023. 100019783

KEY:

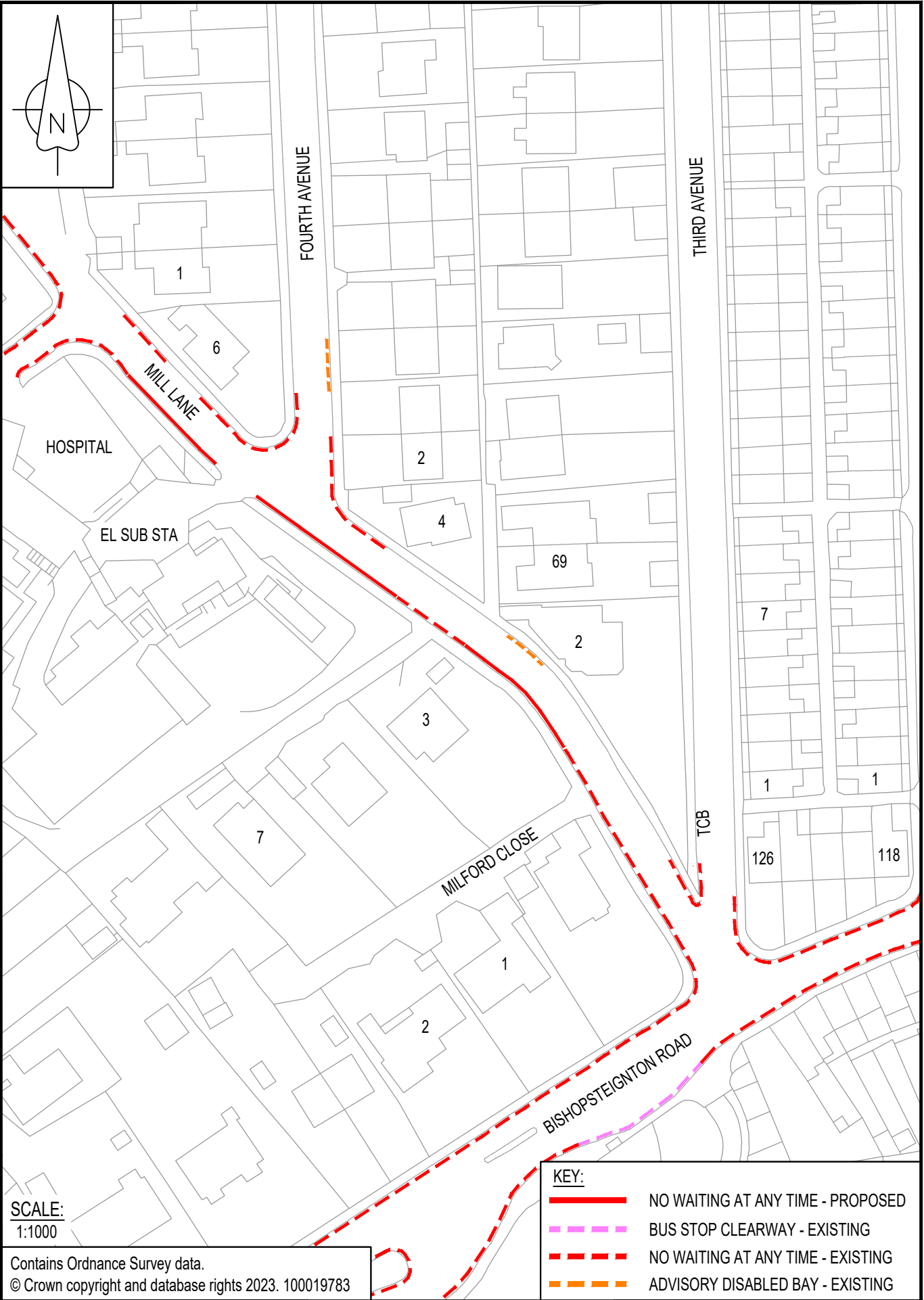
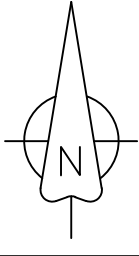
- NO WAITING AT ANY TIME - PROPOSED
- NO WAITING AT ANY TIME - EXISTING



TITLE:
TEIGNBRIDGE HATOC
FORE STREET, IPPLEPEN
283571,066637

FIGURE No:
ENV6036-180





File name C:\USERS\INGR0502\1DESKTOP\WORKING FILES\HATOC PROJECT\CAD\WORKING DRAWINGS\ADVERTISING PLAN\STEIGNBRIDGE\2023.02.13\ENV6036-181-MILL LANE,TEIGNMOUTH.DWG, printed on 13 February 2023 10:43:21, by Rajasekhar, Gaddavallasa



SCALE:
1:1000

Contains Ordnance Survey data.
© Crown copyright and database rights 2023. 100019783

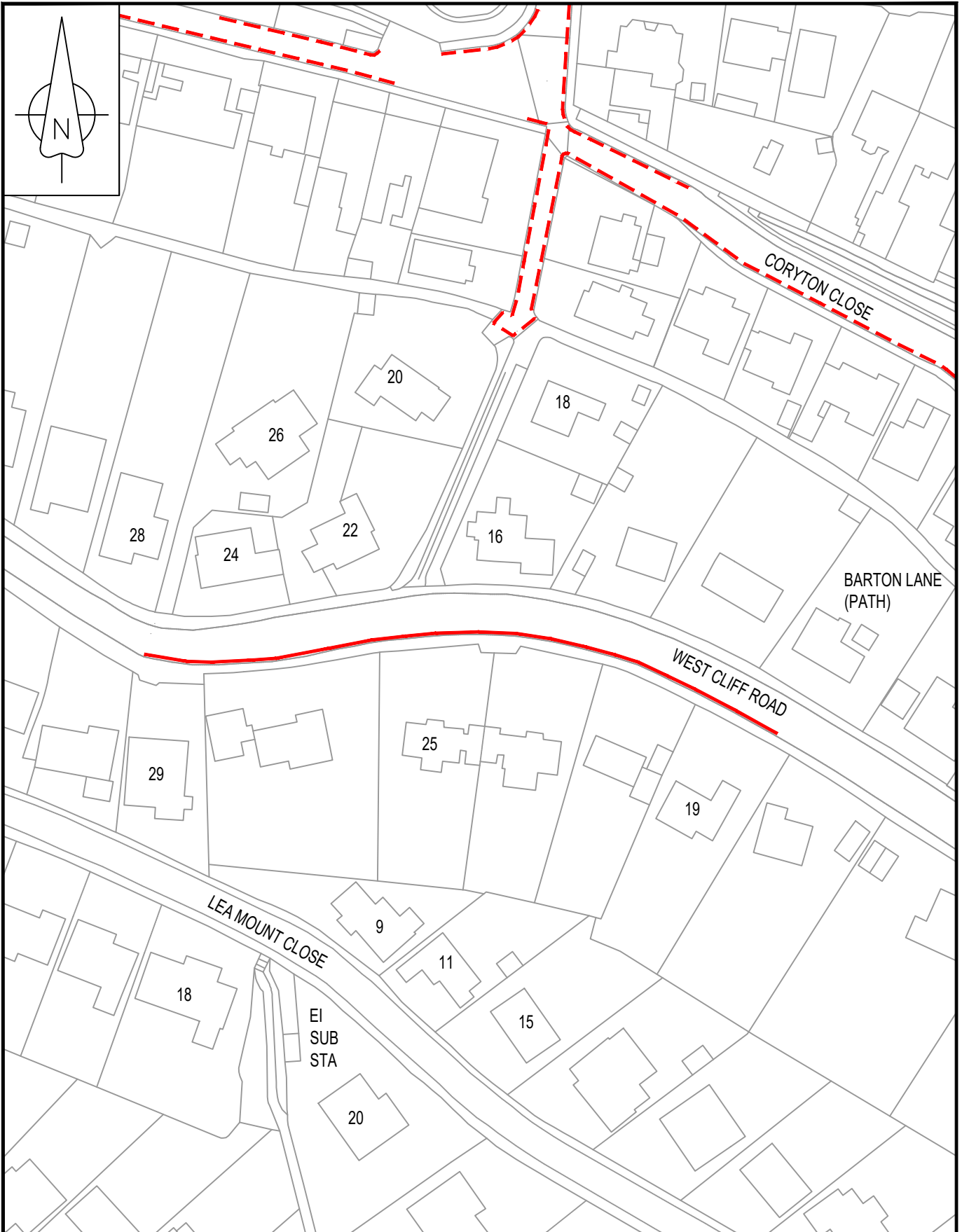
KEY:

-  NO WAITING AT ANY TIME - PROPOSED
-  BUS STOP CLEARWAY - EXISTING
-  NO WAITING AT ANY TIME - EXISTING
-  ADVISORY DISABLED BAY - EXISTING



TITLE:
TEIGNBRIDGE HATOC
MILL LANE,TEIGNMOUTH
293159,073142



FIGURE No:
ENV6036-181



SCALE:
1:500

Contains Ordnance Survey data.
© Crown copyright and database rights 2023. 100019783

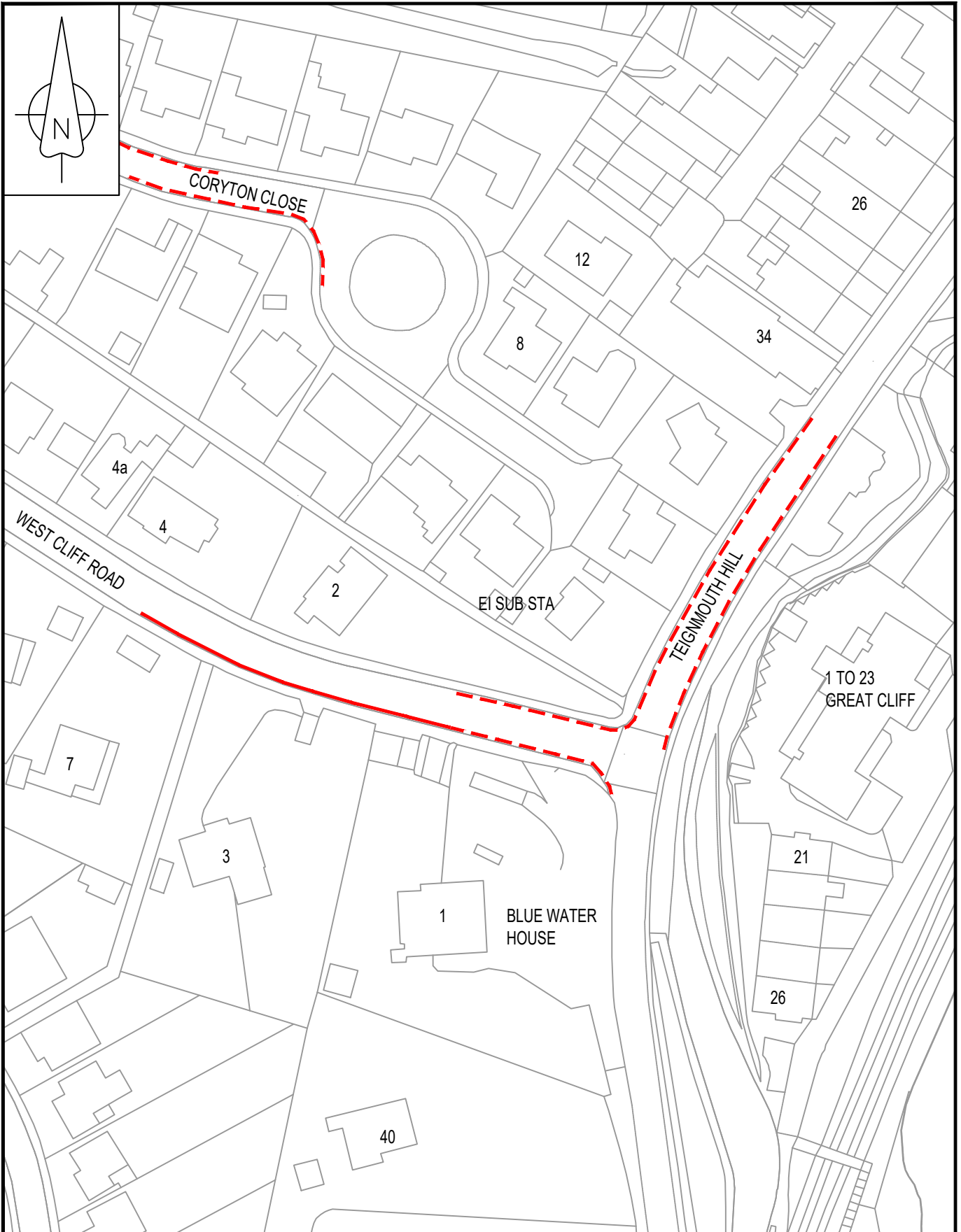
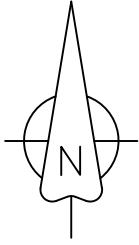
KEY:

-  NO WAITING AT ANY TIME - PROPOSED
-  NO WAITING AT ANY TIME - EXISTING



TITLE:
TEIGNBRIDGE HATOC
WEST CLIFF ROAD, DAWLISH
296123,076387



FIGURE No:
ENV6036-182/1



SCALE:
1:500

Contains Ordnance Survey data.
© Crown copyright and database rights 2023. 100019783

KEY:

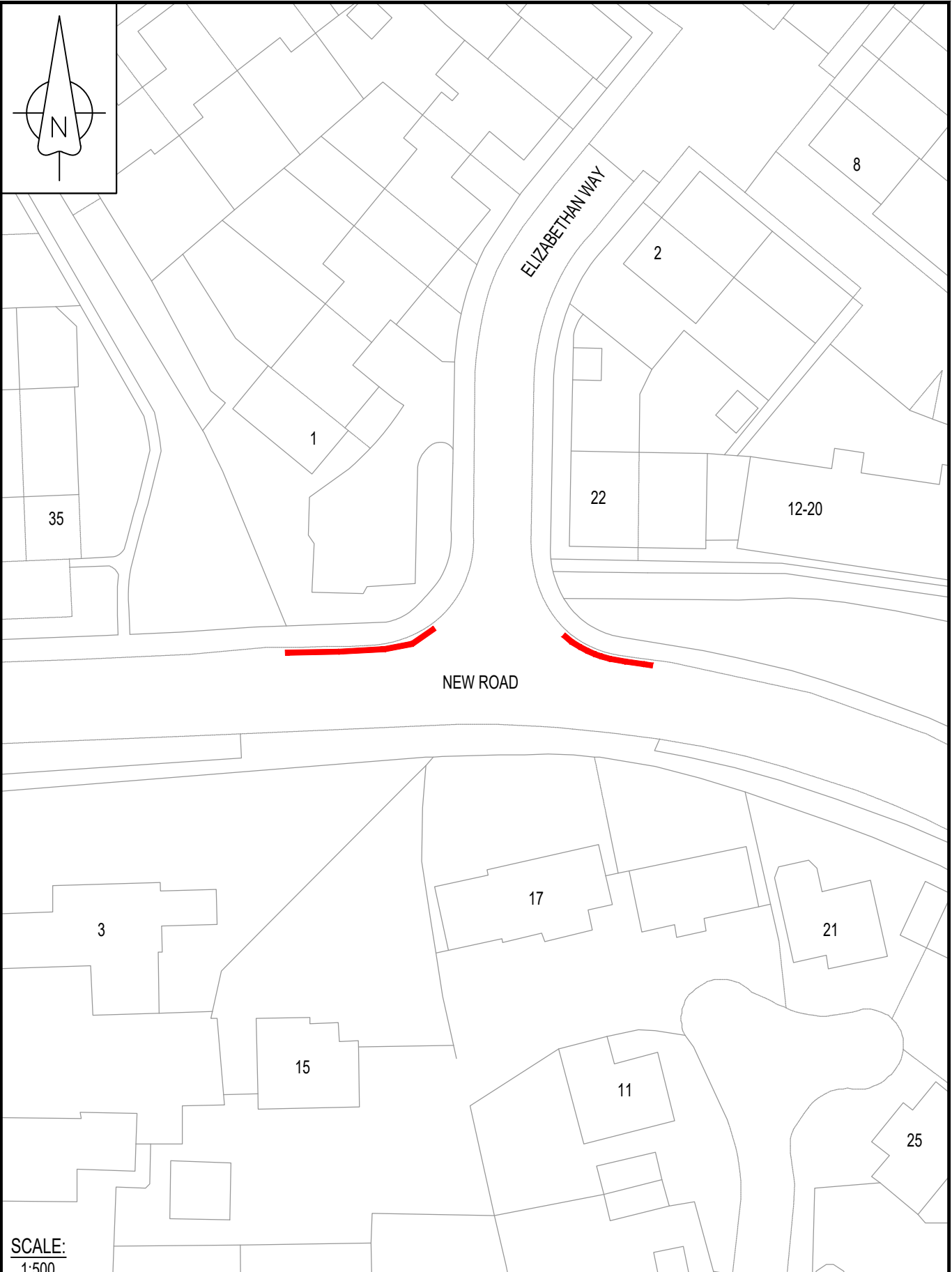
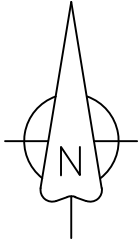
-  NO WAITING AT ANY TIME - PROPOSED
-  NO WAITING AT ANY TIME - EXISTING



TITLE:
TEIGNBRIDGE HATOC
WEST CLIFF ROAD, DAWLISH
296123,076387

FIGURE No:
ENV6036-182/2

File name C:\USERS\INGR0502\1DESKTOP\WORKING FILES\HATOC PROJECT\CADWORKING DRAWINGS\ADVERTISING PLAN\STEIGNBRIDGE\2023.02.13\ENV6036-183-NEW ROAD, TEIGNMOUTH.DWG, printed on 13 February 2023 10:54:20 by Rajasekhar, Gaddavallasa



SCALE:
1:500

Contains Ordnance Survey data.
© Crown copyright and database rights 2023. 100019783

KEY:

 NO WAITING AT ANY TIME - PROPOSED

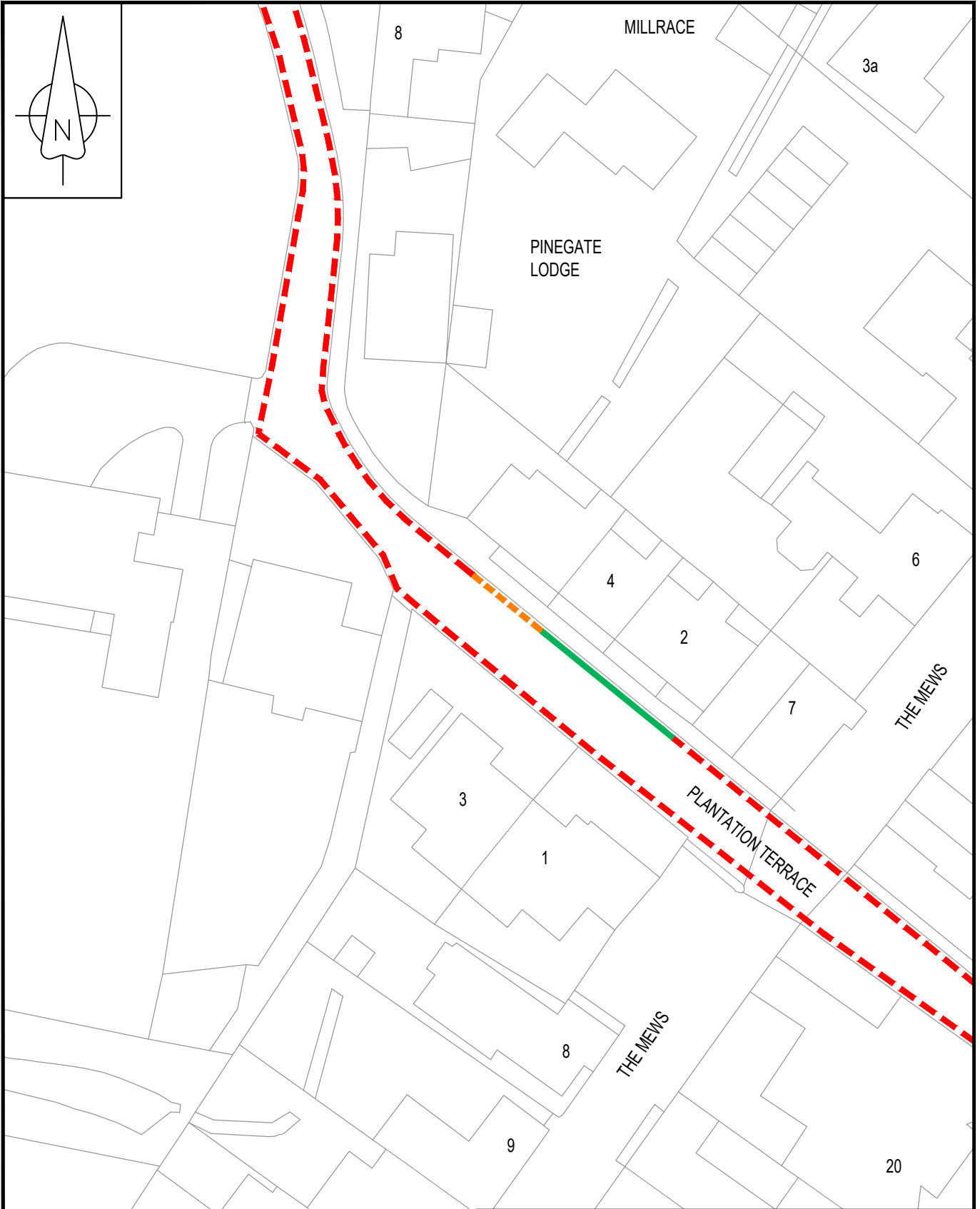
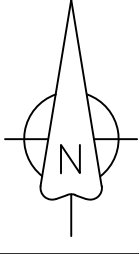


TITLE:

TEIGNBRIDGE HATOC
NEW ROAD, TEIGNMOUTH
294594,074252

FIGURE No:




ENV6036-183



SCALE:
1:500

Contains Ordnance Survey data.
© Crown copyright and database rights 2023. 100019783

KEY:

-  NO WAITING BETWEEN 8:00am - 9:30am AND 3:00pm - 4:00pm - PROPOSED
-  NO WAITING AT ANY TIME - EXISTING
-  ADVISORY DISABLED BAY - EXISTING

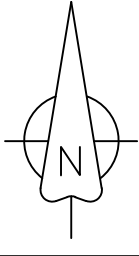


TITLE:

TEIGNBRIDGE HATOC
PLANTATION TERRACE, DAWLISH
296168,076553

FIGURE No:

ENV6036-184



HEADLAND VIEW

KINGSDOWN CLOSE

KINGSDOWN ROAD

CHENSON

1

CHRISTCHURCH

LOWER KINGSDOWN ROAD

26

22

21

20



18

INVERTEIGN DRIVE

SCALE:
1:500

Contains Ordnance Survey data.
© Crown copyright and database rights 2023. 100019783

KEY:

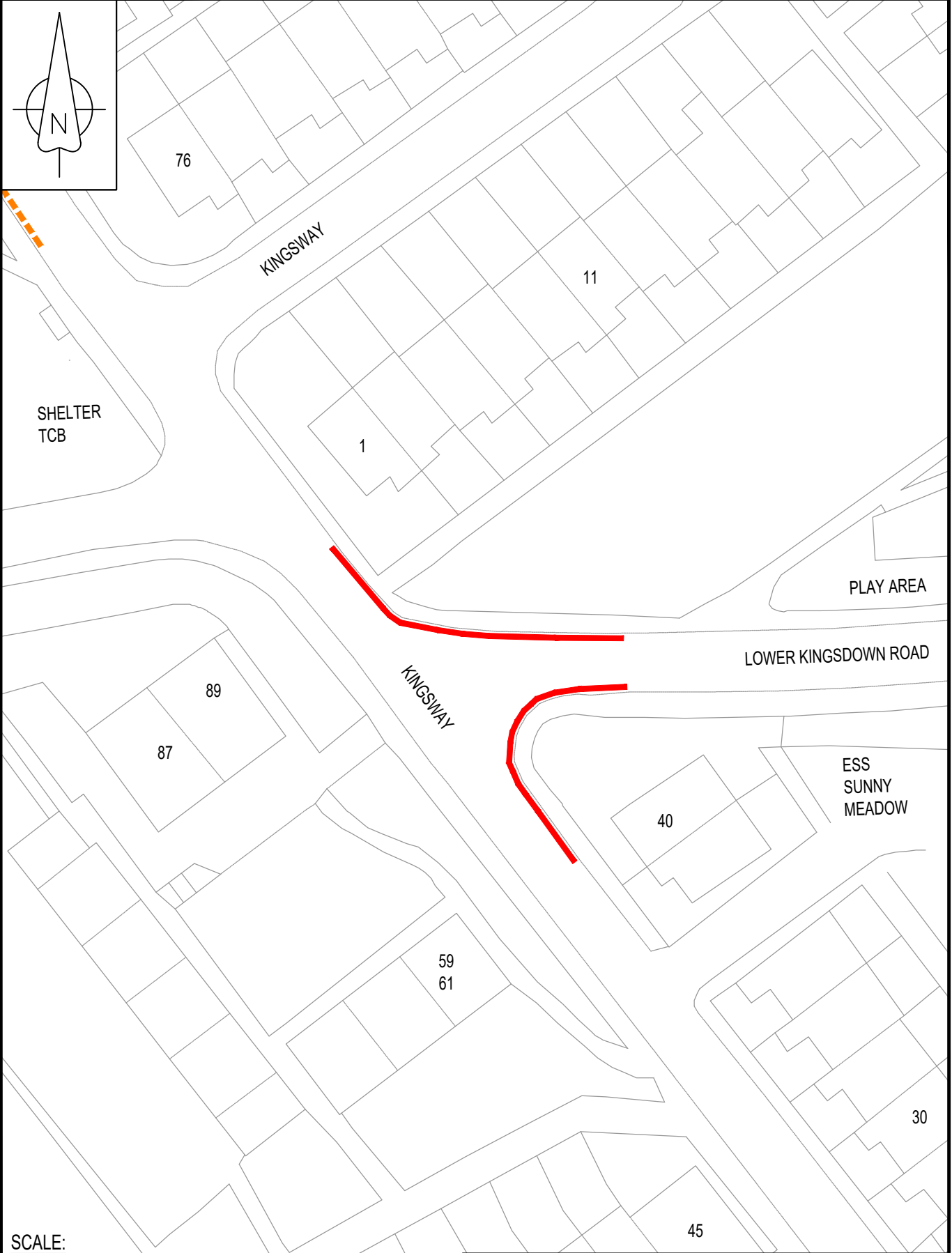
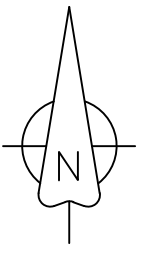
-  NO WAITING AT ANY TIME - PROPOSED
-  NO WAITING AT ANY TIME - EXISTING



TITLE: TEIGNBRIDGE HATOC
LOWER KINGSDOWN ROAD,
TEIGNMOUTH
292986,073171



FIGURE No: ENV6036-196

File name C:\USERS\INGR0502\1\DESKTOP\WORKING FILES\HATOC PROJECT\CAD\WORKING DRAWINGS\ADVERTISING PLAN\STEIGNBRIDGE\2023.02.13\ENV6036-197 A-KINGSWAY.TEIGNMOUTH.DWG, printed on 13 February 2023 11:22:27, by Rajasekhar, Gaddavallasa



SCALE:
1:500

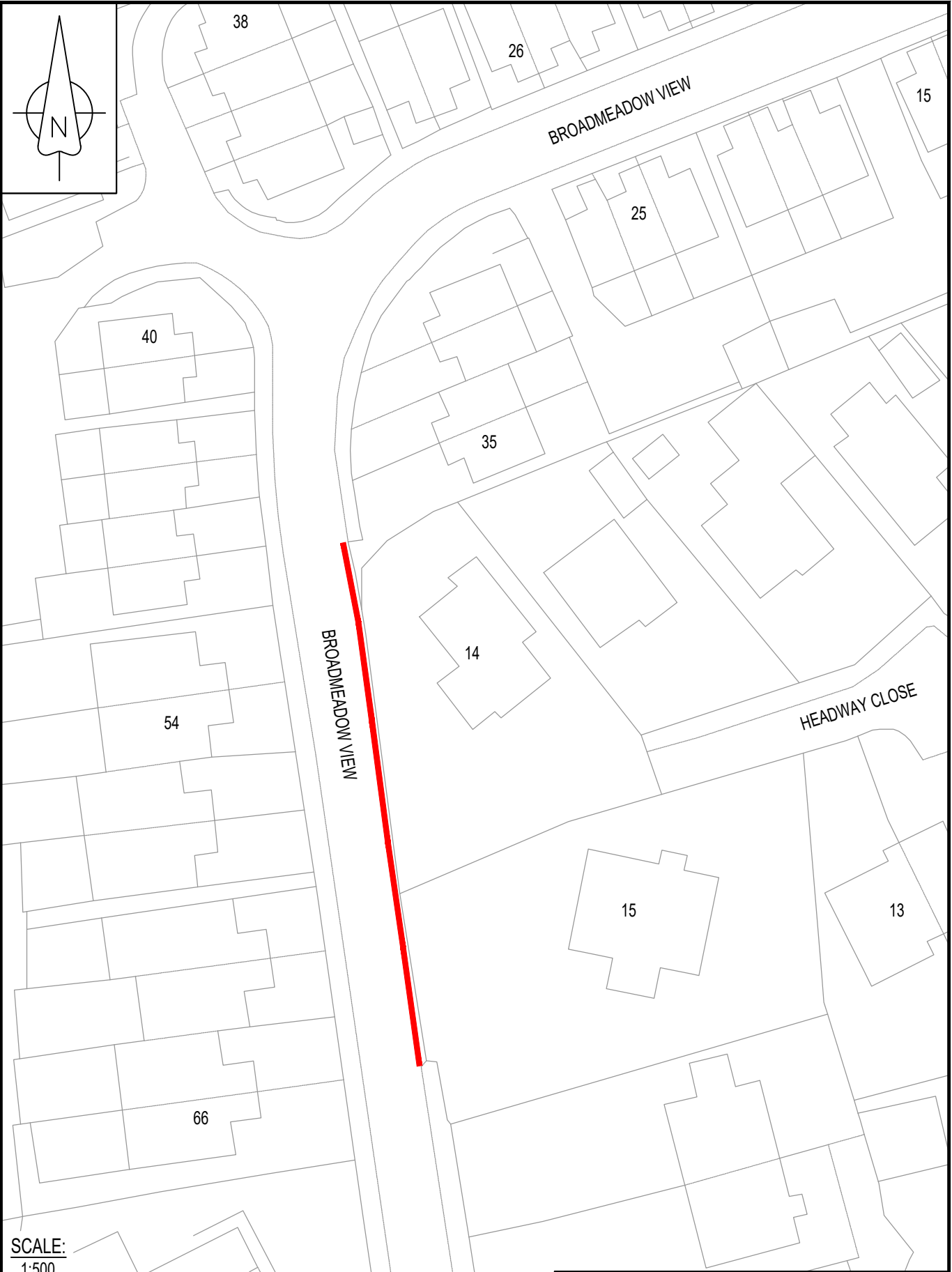
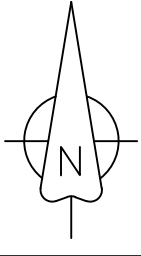
Contains Ordnance Survey data.
© Crown copyright and database rights 2023. 100019783

KEY:	
	NO WAITING AT ANY TIME - PROPOSED
	ADVISORY DISABLED BAY - EXISTING



TITLE:
TEIGNBRIDGE HATOC
KINGSWAY, TEIGNMOUTH
292849,073155

FIGURE No:
ENV6036-197 a



SCALE:
1:500

Contains Ordnance Survey data.
© Crown copyright and database rights 2023. 100019783

KEY:

 NO WAITING AT ANY TIME - PROPOSED



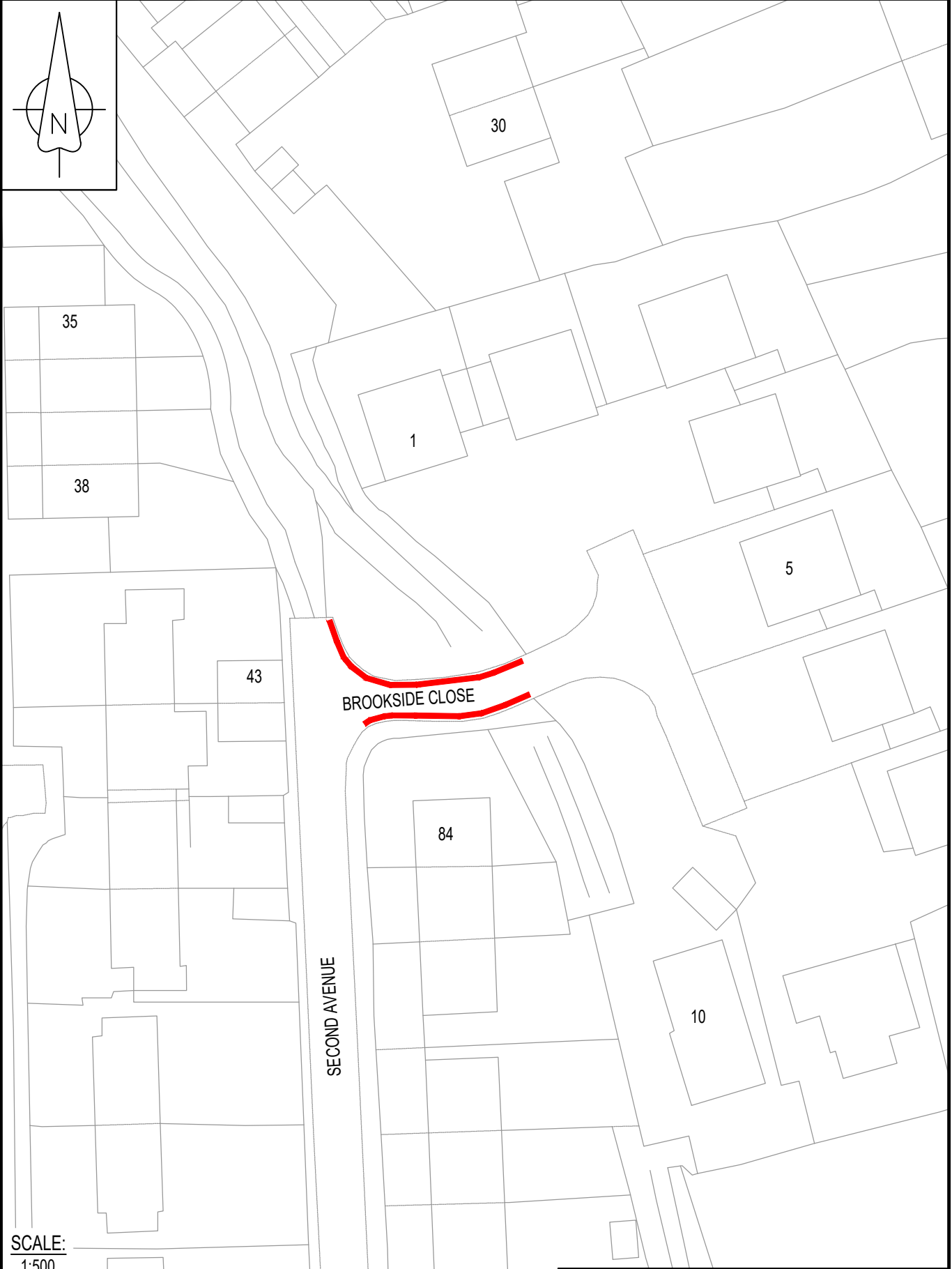
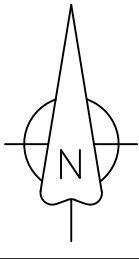
TITLE:

TEIGNBRIDGE HATOC
BROADMEADOW VIEW, TEIGNMOUTH
292849,073155

FIGURE No:

ENV6036-197 b

File name C:\USERS\INGR0502\1DESKTOP\WORKING FILES\HATOC PROJECT\ACAD\WORKING DRAWINGS\ADVERTISING PLAN\STEIGNBRIDGE\2023.02.13\ENV6036-198-BROOKSIDE CLOSE, TEIGNMOUTH.DWG, printed on 13 February 2023 11:27:19, by Rajasekhar, Gaddavala



SCALE:
1:500

Contains Ordnance Survey data.
© Crown copyright and database rights 2023. 100019783

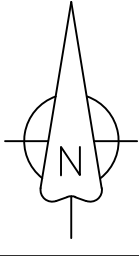
KEY:

 NO WAITING AT ANY TIME - PROPOSED



TITLE:
TEIGNBRIDGE HATOC
BROOKSIDE CLOSE, TEIGNMOUTH
293225,073399

FIGURE No:
ENV6036-198



MORVIEW DRIVE

TEIGNMOUTH AFC

PAVILLION

HEADWAY CROSS ROAD

FOURTH AVENUE

OUR LADY AND ST PATRICK'S
RC PRIMARY SCHOOL

8

14

SCALE:
1:500

Contains Ordnance Survey data.
© Crown copyright and database rights 2023. 100019783

KEY:

 NO WAITING AT ANY TIME - PROPOSED

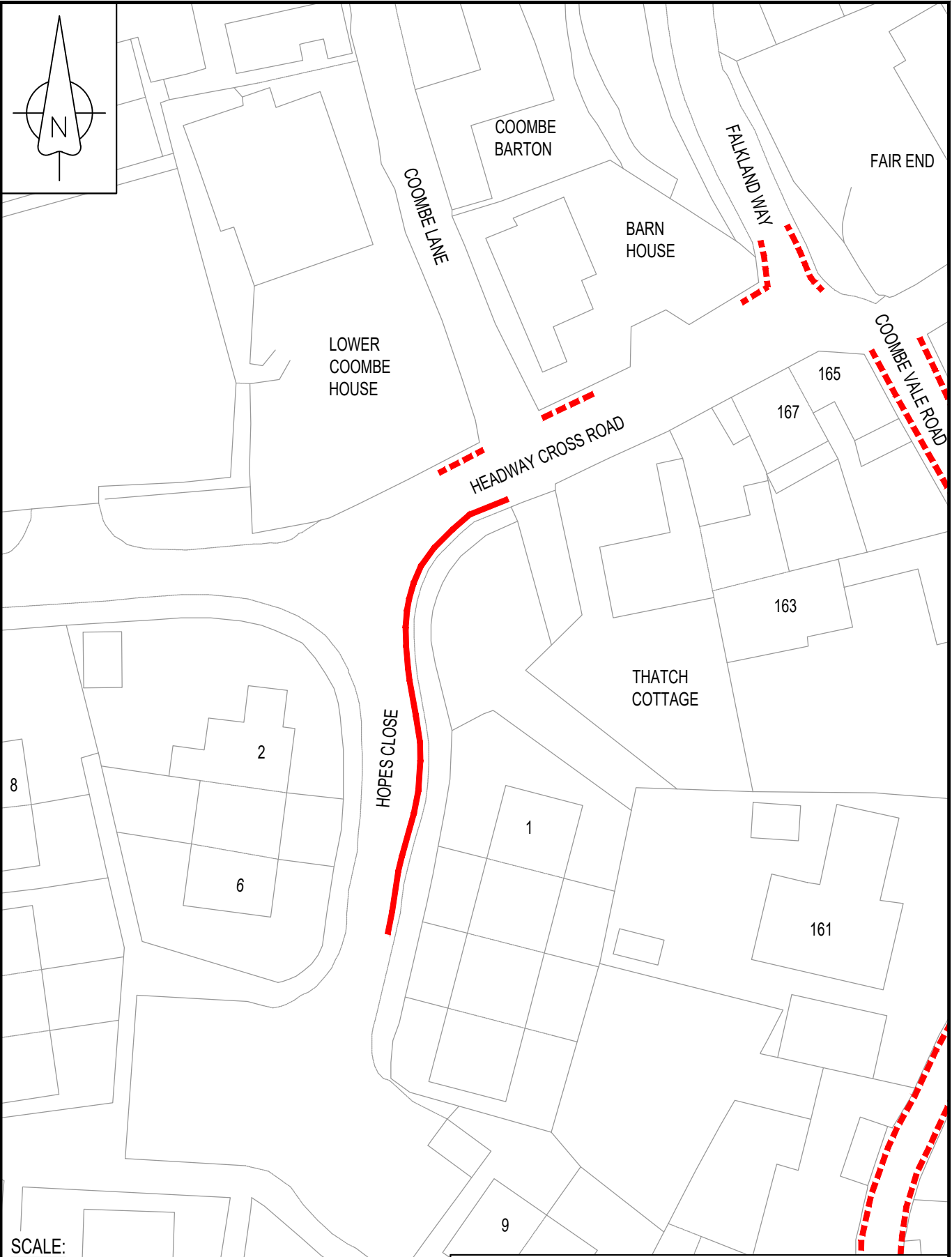
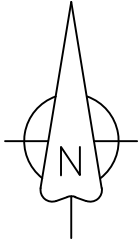


TITLE:

TEIGNBRIDGE HATOC
HEADWAY CROSS ROAD,TEIGNMOUTH
293092,073847

FIGURE No:



ENV6036-199 a



SCALE:
1:500

Contains Ordnance Survey data.
© Crown copyright and database rights 2023. 100019783

KEY:

-  NO WAITING AT ANY TIME - PROPOSED
-  NO WAITING AT ANY TIME - EXISTING

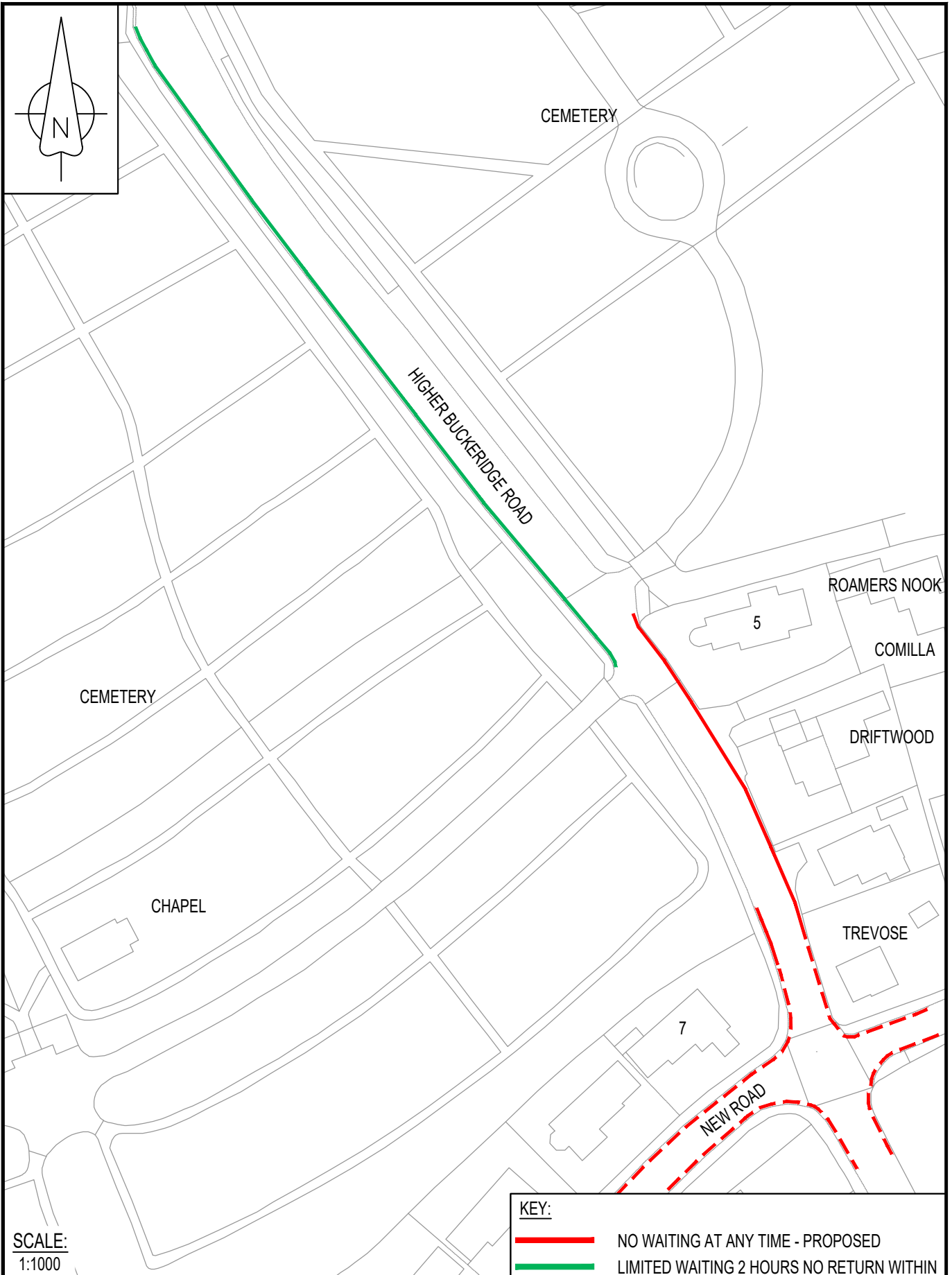
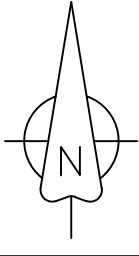


TITLE:

TEIGNBRIDGE HATOC
HEADWAY CROSS ROAD, TEIGNMOUTH
293092,073847

FIGURE No:

ENV6036-199 b



SCALE:
1:1000

Contains Ordnance Survey data.
© Crown copyright and database rights 2023. 100019783

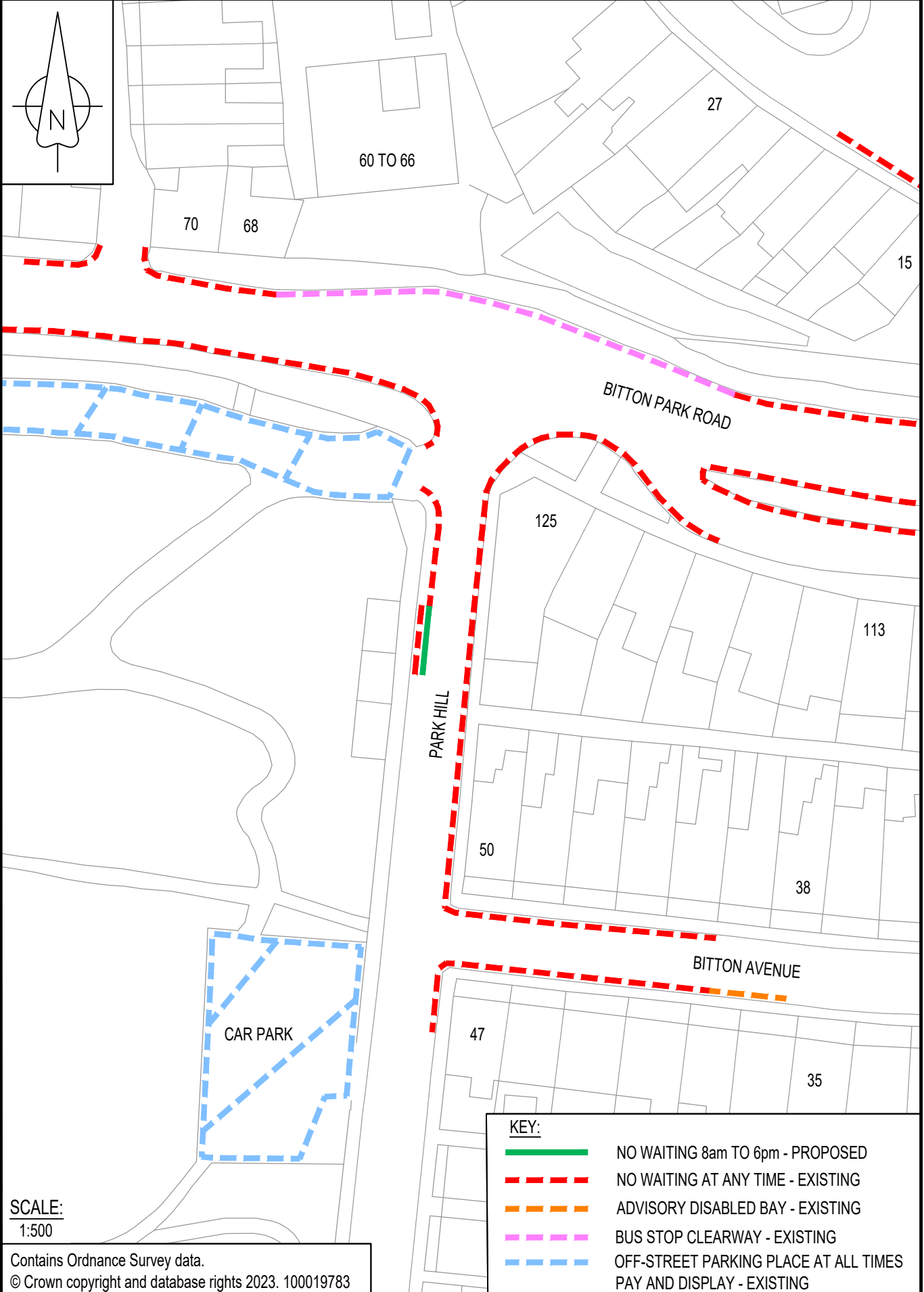
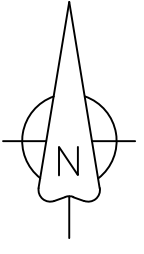
KEY:	
	NO WAITING AT ANY TIME - PROPOSED
	LIMITED WAITING 2 HOURS NO RETURN WITHIN WITHIN 4 HOUR-PROPOSED
	NO WAITING AT ANY TIME - EXISTING



TITLE: TEIGNBRIDGE HATOC
HIGHER BUCKERIDGE ROAD,
TEIGNMOUTH
293632,074234

FIGURE No: ENV6036-201

File name C:\USERS\INGR0502\1\DESKTOP\WORKING FILES\HATOC PROJECT\CADWORKING DRAWINGS\ADVERTISING PLANS\TEIGNBRIDGE\2023.02.13\ENV6036-202A-PARK HILL, TEIGNMOUTH.DWG, printed on 13 February 2023 12:29:11, by Rajasekhar, Gaddavallasa



SCALE:
1:500

Contains Ordnance Survey data.
© Crown copyright and database rights 2023. 100019783

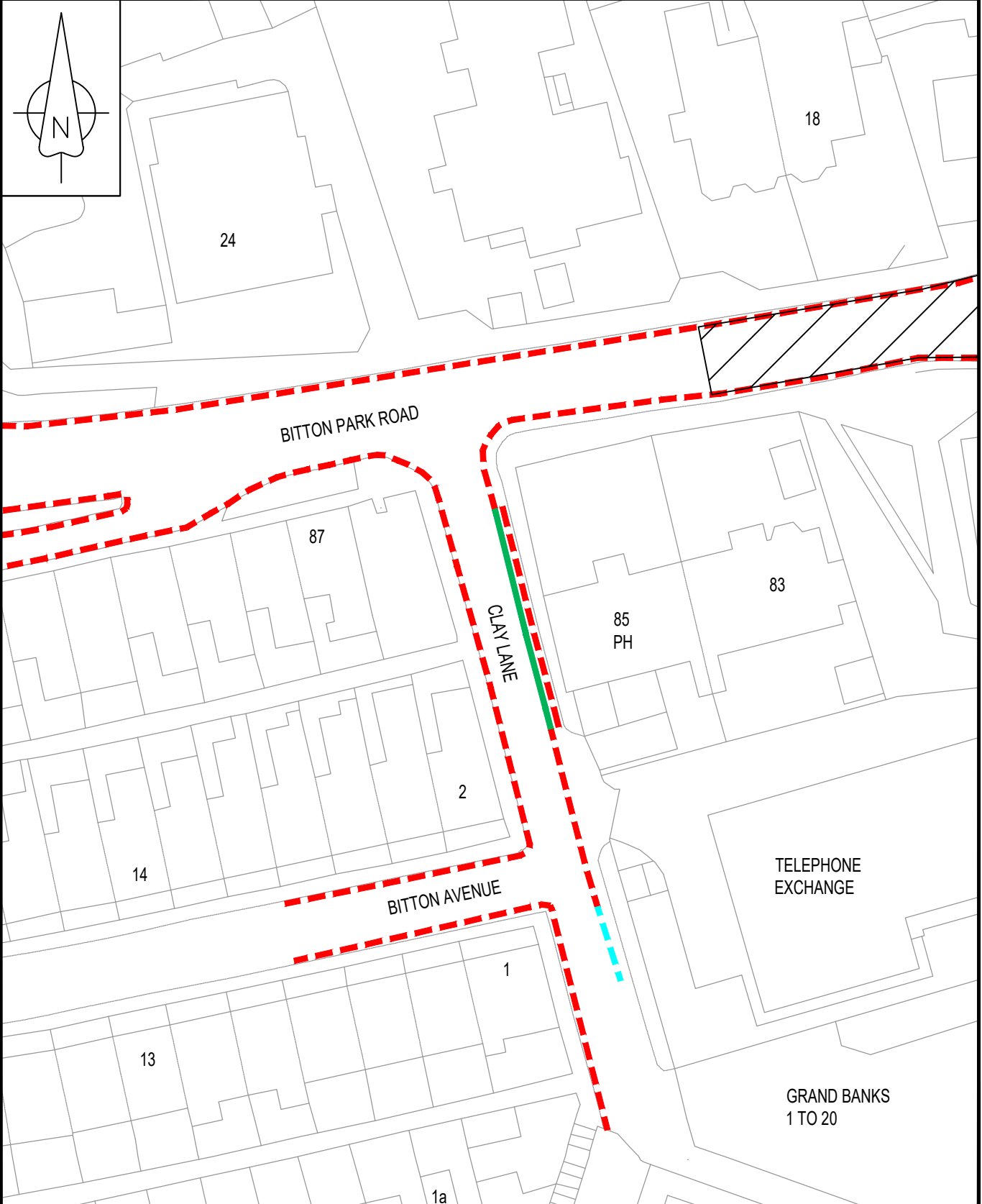
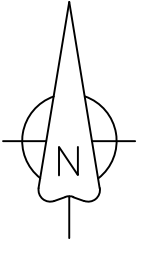
KEY:	
	NO WAITING 8am TO 6pm - PROPOSED
	NO WAITING AT ANY TIME - EXISTING
	ADVISORY DISABLED BAY - EXISTING
	BUS STOP CLEARWAY - EXISTING
	OFF-STREET PARKING PLACE AT ALL TIMES PAY AND DISPLAY - EXISTING



TITLE:
TEIGNBRIDGE HATOC
PARK HILL, TEIGNMOUTH
293557,073045





FIGURE No:
ENV6036-202a

File name C:\USERS\INGR0502\1\DESKTOP\WORKING FILES\HATOC PROJECT\CAD\WORKING DRAWINGS\ADVERTISING PLAN\STEIGNBRIDGE\2023.02.13\ENV6036-202B-PARK HILL_TEIGNMOUTH.DWG, printed on 13 February 2023 12:33:21, by Rajasekhar, Gaddavallasa



SCALE:
1:500

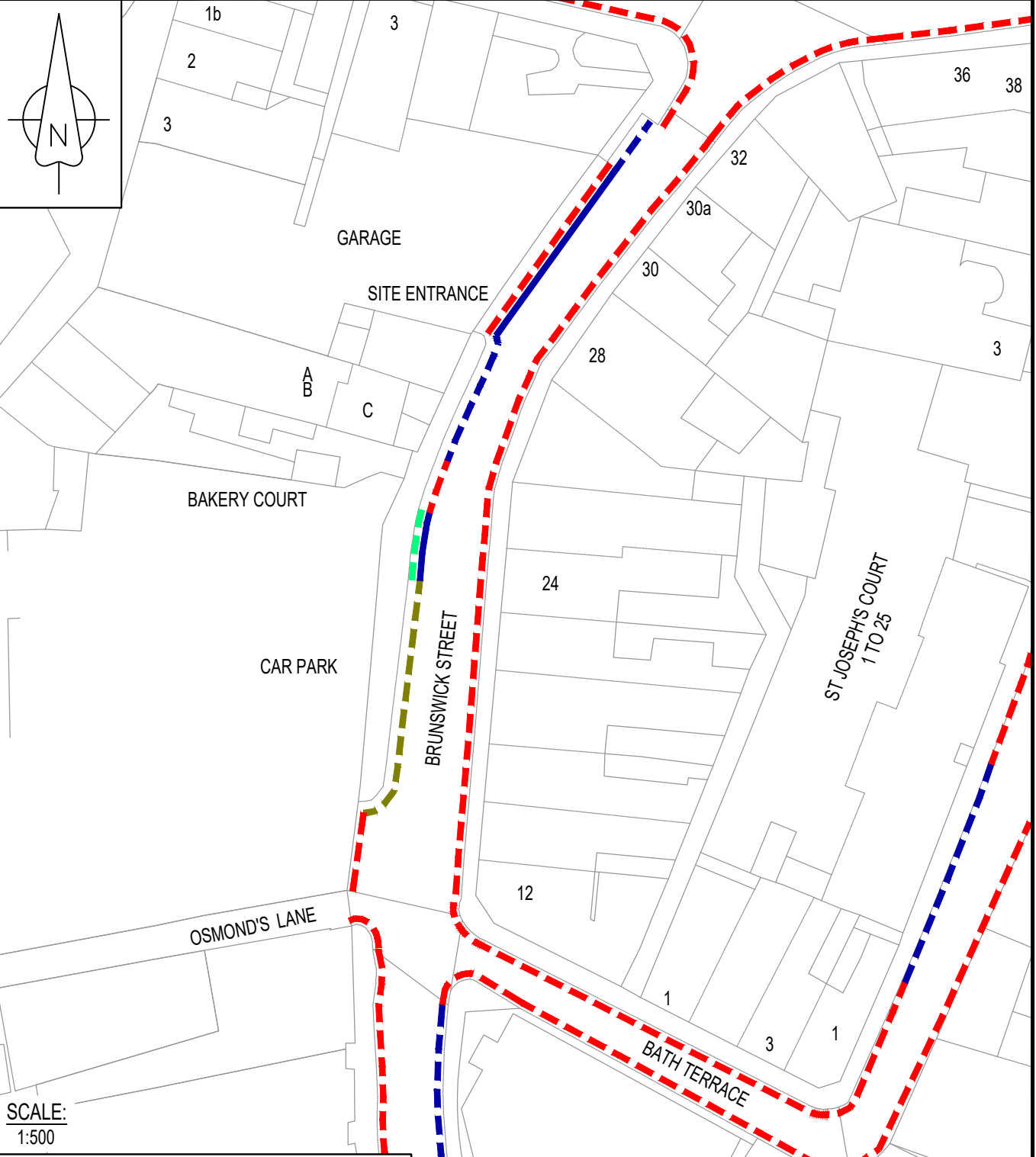
Contains Ordnance Survey data.
© Crown copyright and database rights 2023. 100019783

KEY:	
	NO WAITING 8am TO 6pm - PROPOSED
	NO WAITING AT ANY TIME - EXISTING
	DISABLED BADGE HOLDERS ONLY AT ANY TIME - EXISTING
	PUFFING CROSSING - EXISTING



TITLE:
TEIGNBRIDGE HATOC
CLAY LANE, TEIGNMOUTH
293557,073045

FIGURE No:
ENV6036-202b



SCALE:
1:500

Contains Ordnance Survey data.
© Crown copyright and database rights 2023. 100019783

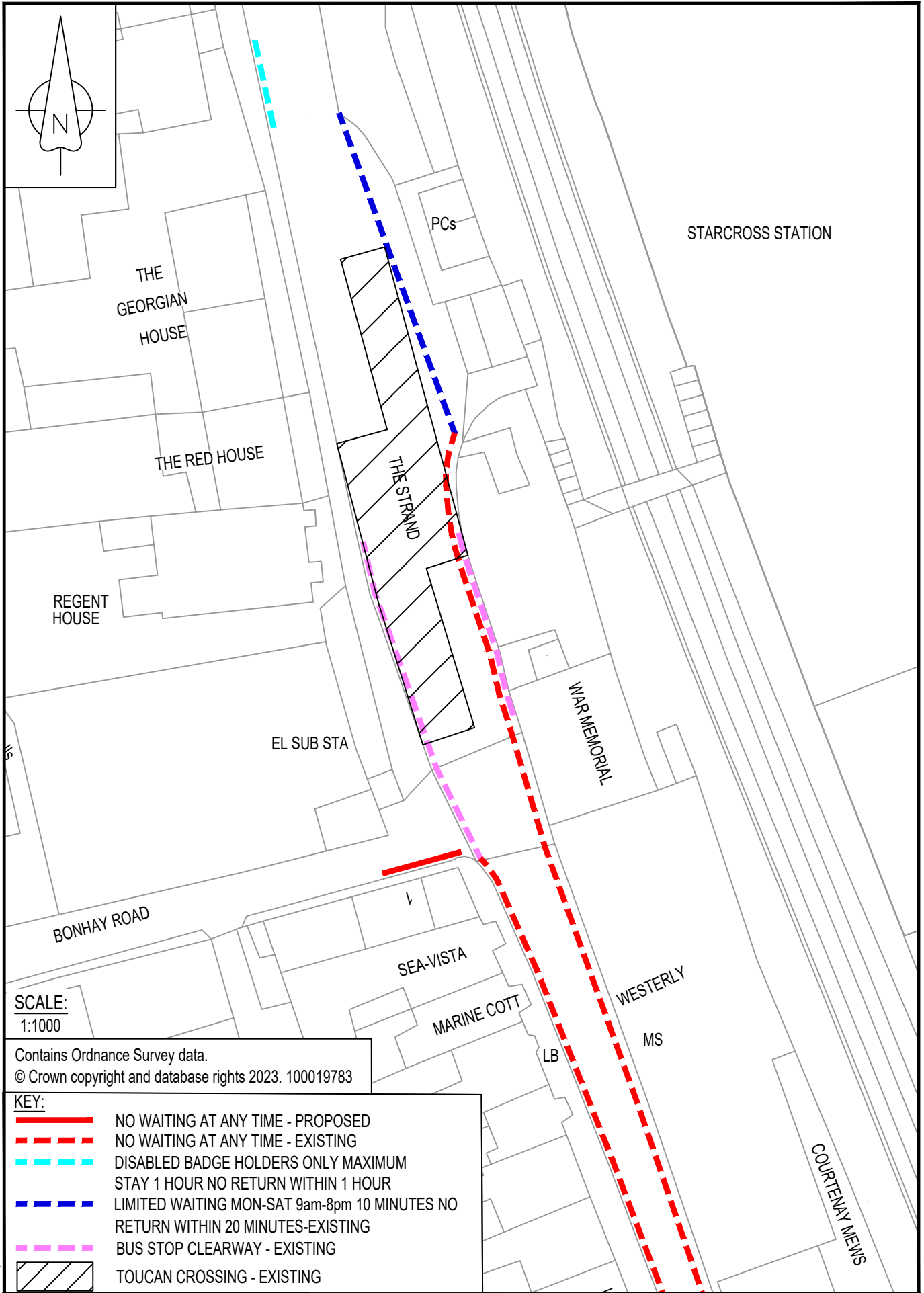
KEY:

	LIMITED WAITING 8am-6pm 1 HOUR NO RETURN WITHIN 1 HOUR - PROPOSED
	DOCTOR'S VEHICLES ONLY AT ANY TIME- EXISTING
	NO WAITING AT ANY TIME - EXISTING
	LIMITED WAITING 8am-6pm BETWEEN 01 MAY AND 30 SEP 2 HOURS - EXISTING
	LIMITED WAITING 8am-6pm BETWEEN 01 MAY AND 30 SEP 2 HOURS NO RETURN WITHIN 2 HOURS - EXISTING



TITLE:
TEIGNBRIDGE HATOC
BRUNSWICK STREET, TEIGNMOUTH
294036,072832

FIGURE No:
ENV6036-205



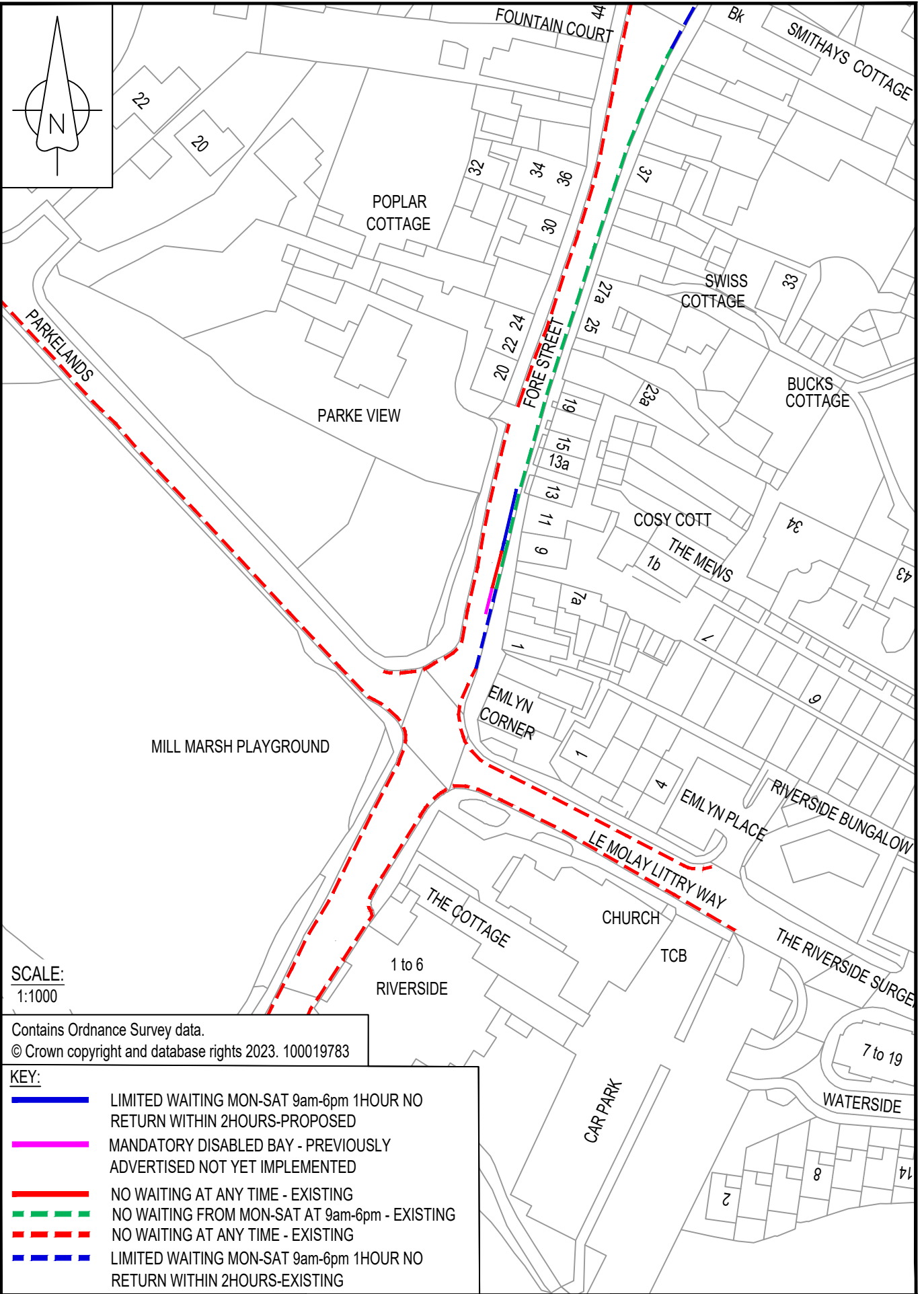
SCALE:
1:1000

Contains Ordnance Survey data.
© Crown copyright and database rights 2023. 100019783



TITLE:
TEIGNBRIDGE HATOC
BONHAY ROAD, STARCROSS
297684,081850

FIGURE No:
ENV6036-216



SCALE:
1:1000

Contains Ordnance Survey data.
© Crown copyright and database rights 2023. 100019783

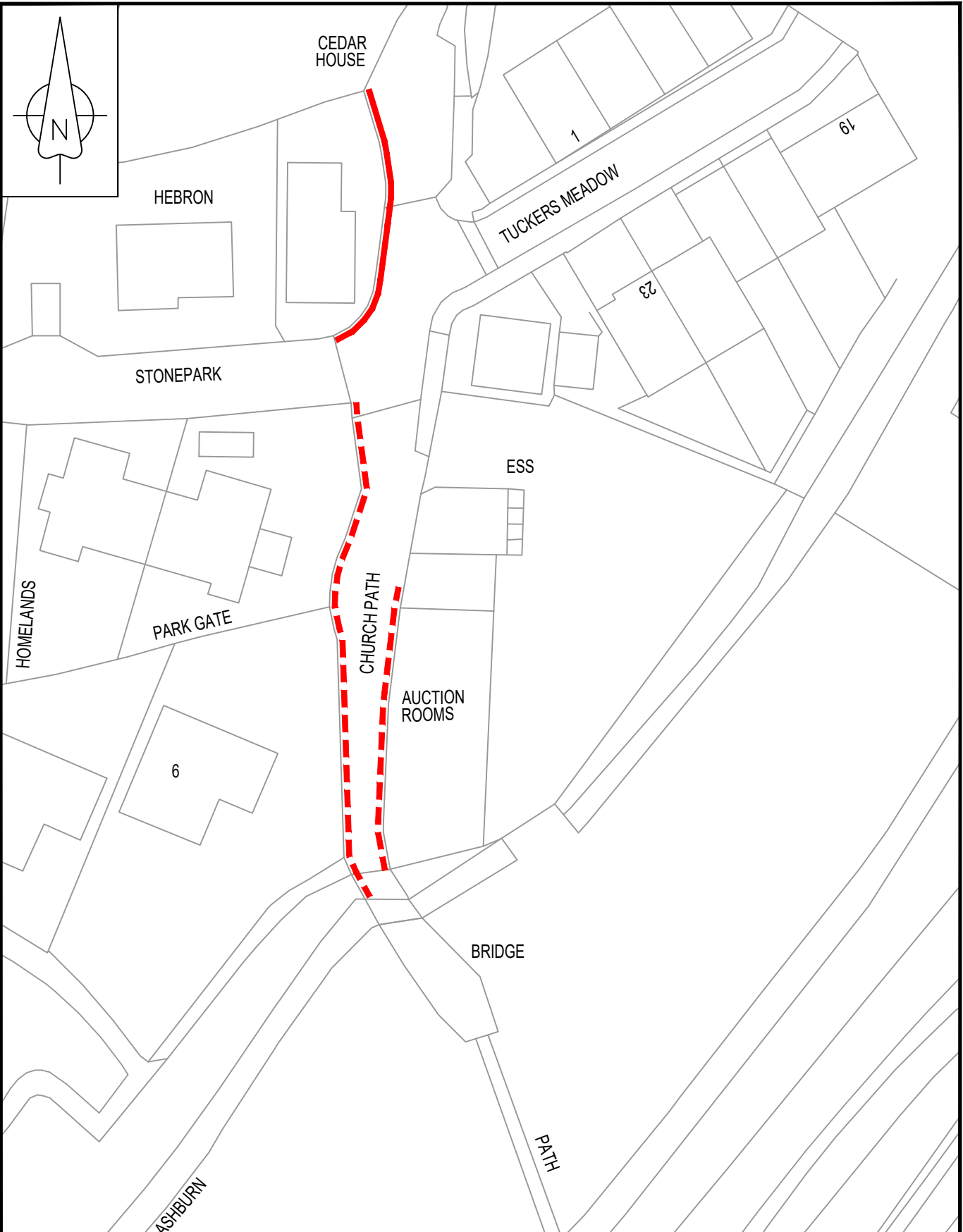
KEY:

	LIMITED WAITING MON-SAT 9am-6pm 1HOUR NO RETURN WITHIN 2HOURS-PROPOSED
	MANDATORY DISABLED BAY - PREVIOUSLY ADVERTISED NOT YET IMPLEMENTED
	NO WAITING AT ANY TIME - EXISTING
	NO WAITING FROM MON-SAT AT 9am-6pm - EXISTING
	NO WAITING AT ANY TIME - EXISTING
	LIMITED WAITING MON-SAT 9am-6pm 1HOUR NO RETURN WITHIN 2HOURS-EXISTING



TITLE:
TEIGNBRIDGE HATOC
FORE STREET, BOVEY TRACEY
281525,078360



FIGURE No:
ENV6036-217



SCALE:
1:500

Contains Ordnance Survey data.
© Crown copyright and database rights 2023. 100019783

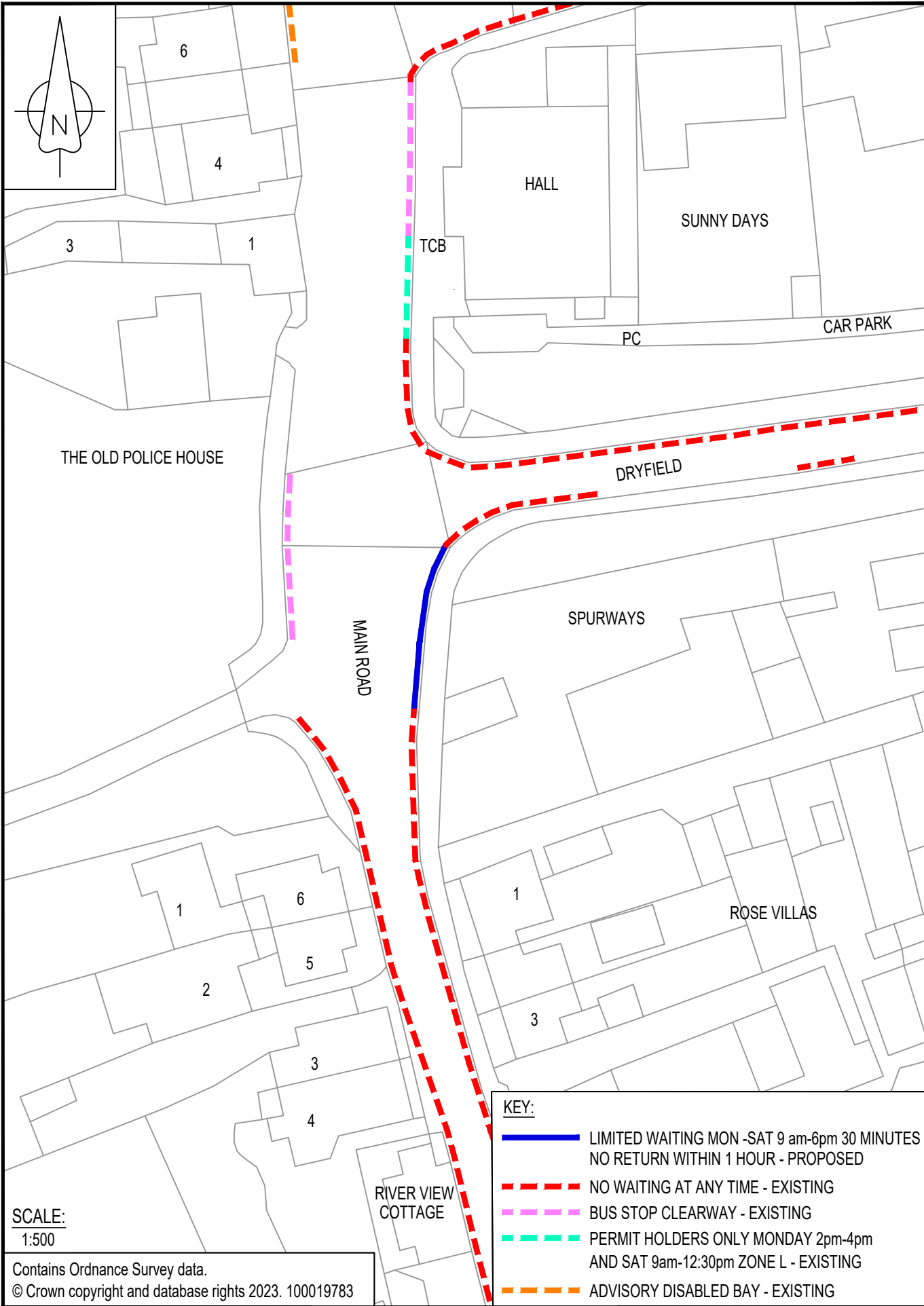
KEY:

-  NO WAITING AT ANY TIME - PROPOSED
-  NO WAITING AT ANY TIME - EXISTING



TITLE:
TEIGNBRIDGE HATOC
CHURCH PATH,ASHBURTON.
275550,069487

FIGURE No:
ENV6036-218



SCALE:
1:500

Contains Ordnance Survey data.
© Crown copyright and database rights 2023. 100019783

- KEY:**
- LIMITED WAITING MON -SAT 9 am-6pm 30 MINUTES
NO RETURN WITHIN 1 HOUR - PROPOSED
 - - - NO WAITING AT ANY TIME - EXISTING
 - - - BUS STOP CLEARWAY - EXISTING
 - - - PERMIT HOLDERS ONLY MONDAY 2pm-4pm
AND SAT 9am-12:30pm ZONE L - EXISTING
 - - - ADVISORY DISABLED BAY - EXISTING



TITLE:
TEIGNBRIDGE HATOC
MAIN ROAD, EXMINSTER
294495,087577

FIGURE No:
ENV6036-310